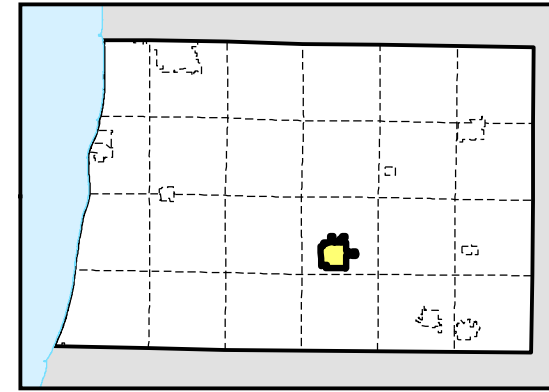
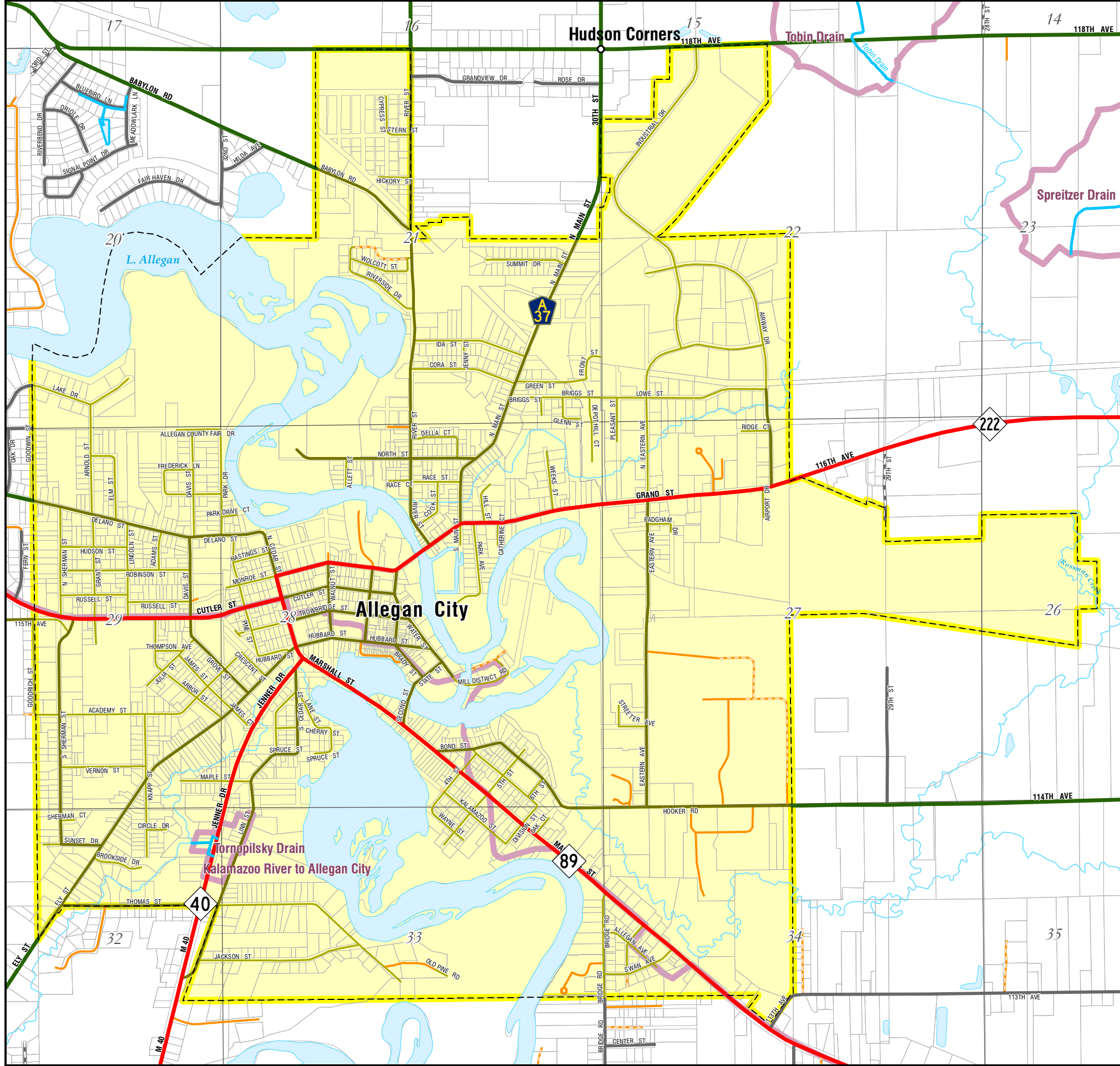


Allegan County Drain Atlas









2013 Edition






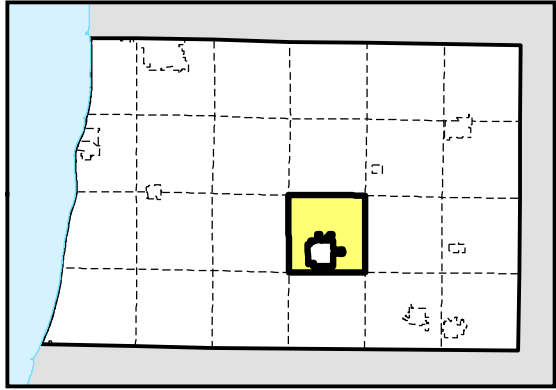
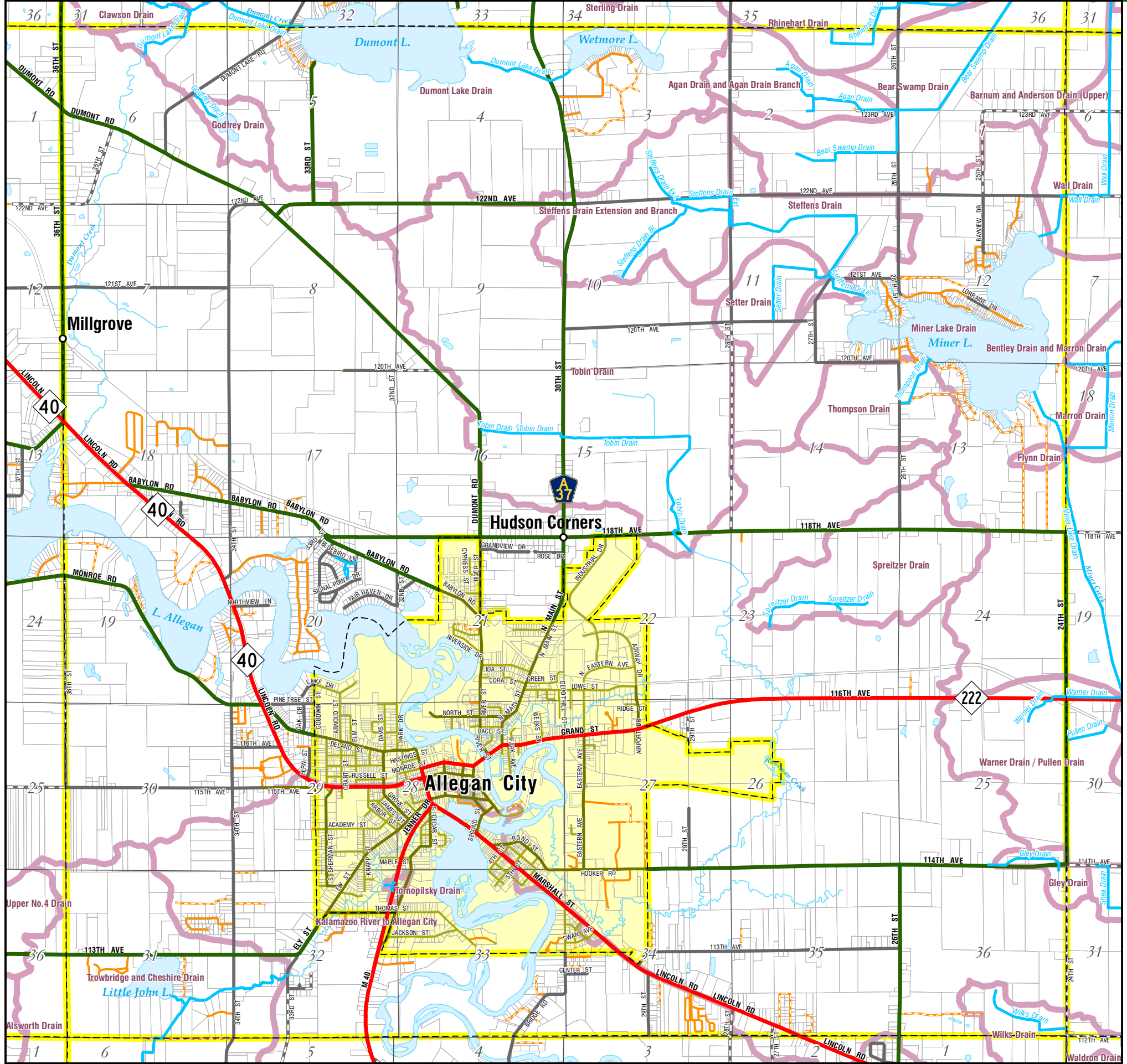
Locator Map

Map Legend

-  County Drains
-  County Drains (Area Features)
-  County Drainsheds
-  Lakes and Ponds
-  Rivers and Streams
-  Section Lines
-  Parcel Lines
-  Municipal Boundaries













Allegan County Land Information Services assumes no liability for results or conclusions drawn from the use of these data. Map created October 16, 2013.



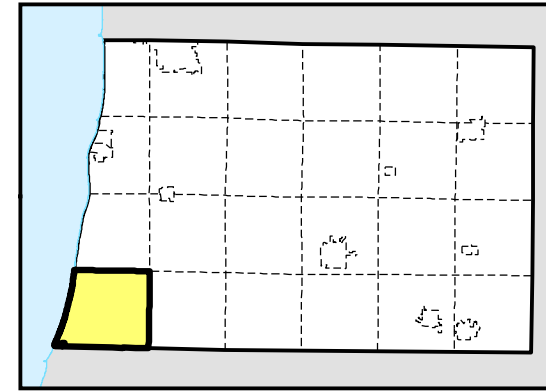
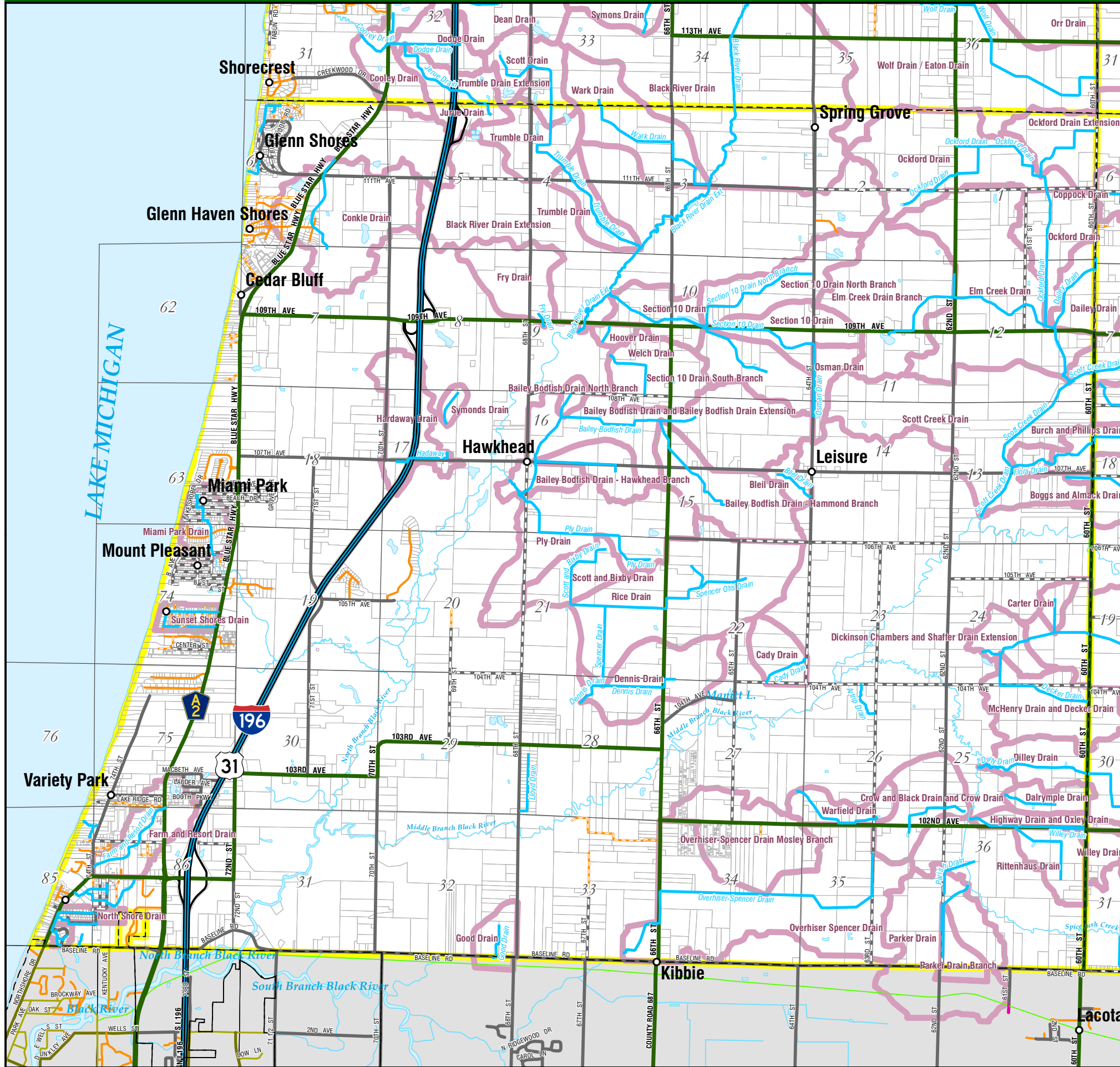
Locator Map

Map Legend

-  County Drains
-  County Drains (Area Features)
-  County Drainsheds
-  Lakes and Ponds
-  Rivers and Streams
-  Section Lines
-  Parcel Lines
-  Municipal Boundaries













Allegan County Land Information Services assumes no liability for results or conclusions drawn from the use of these data. Map created October 16, 2013.



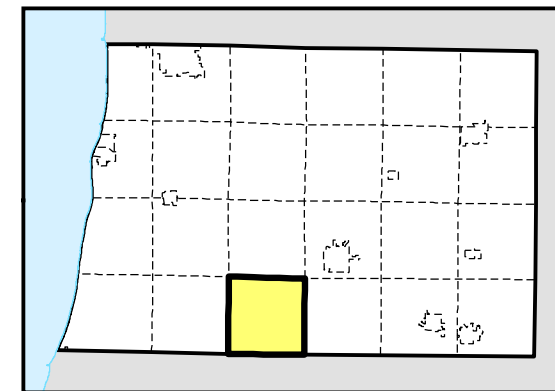
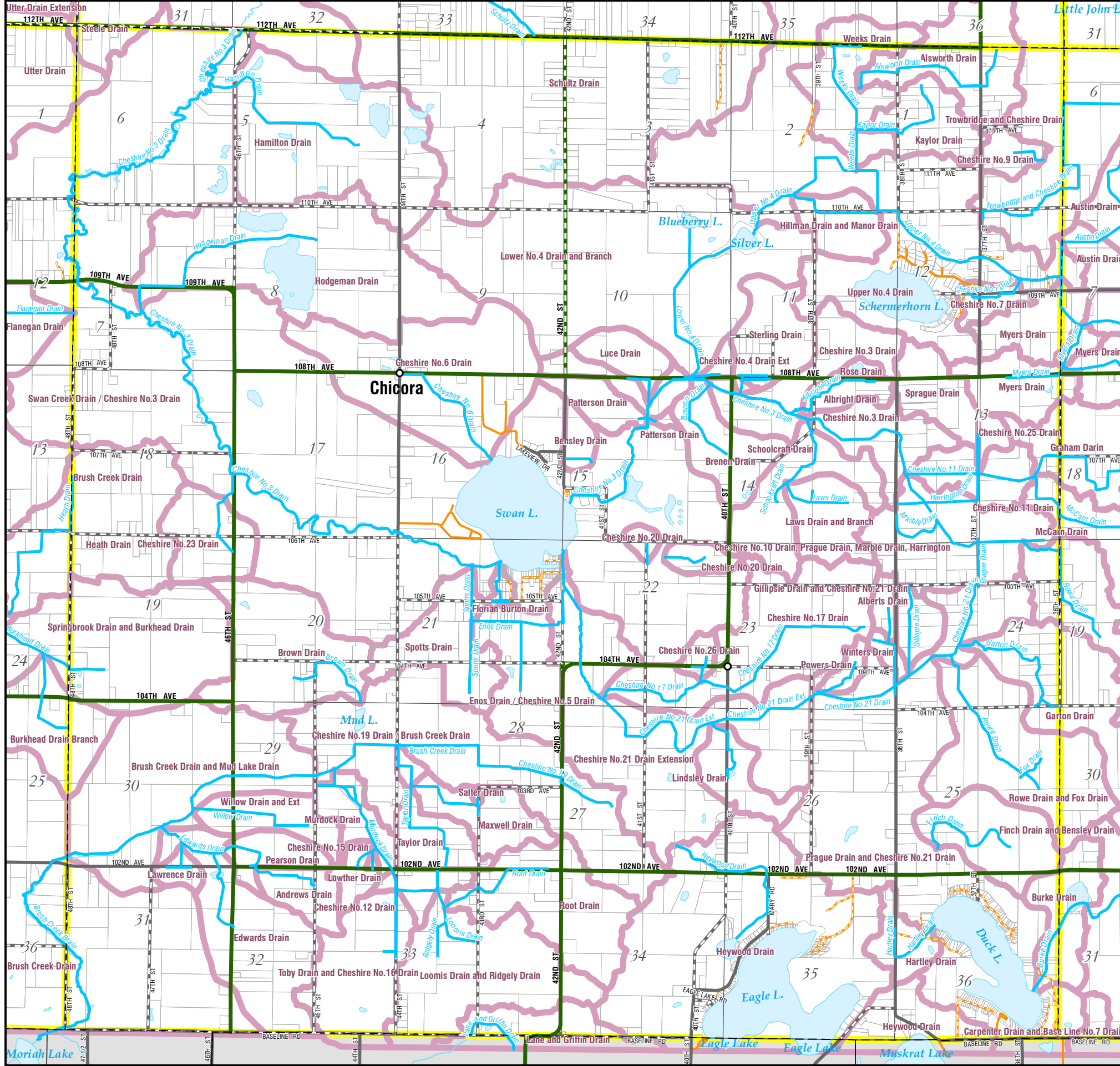
Locator Map

Map Legend

-  County Drains
-  County Drains (Area Features)
-  County Drainsheds
-  Lakes and Ponds
-  Rivers and Streams
-  Section Lines
-  Parcel Lines
-  Municipal Boundaries












Allegan County Land Information Services assumes no liability for results or conclusions drawn from the use of these data. Map created October 16, 2013.



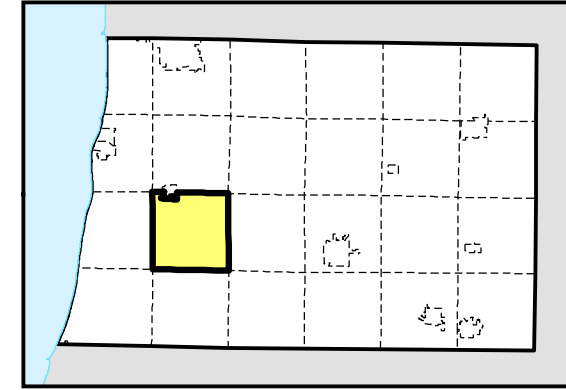
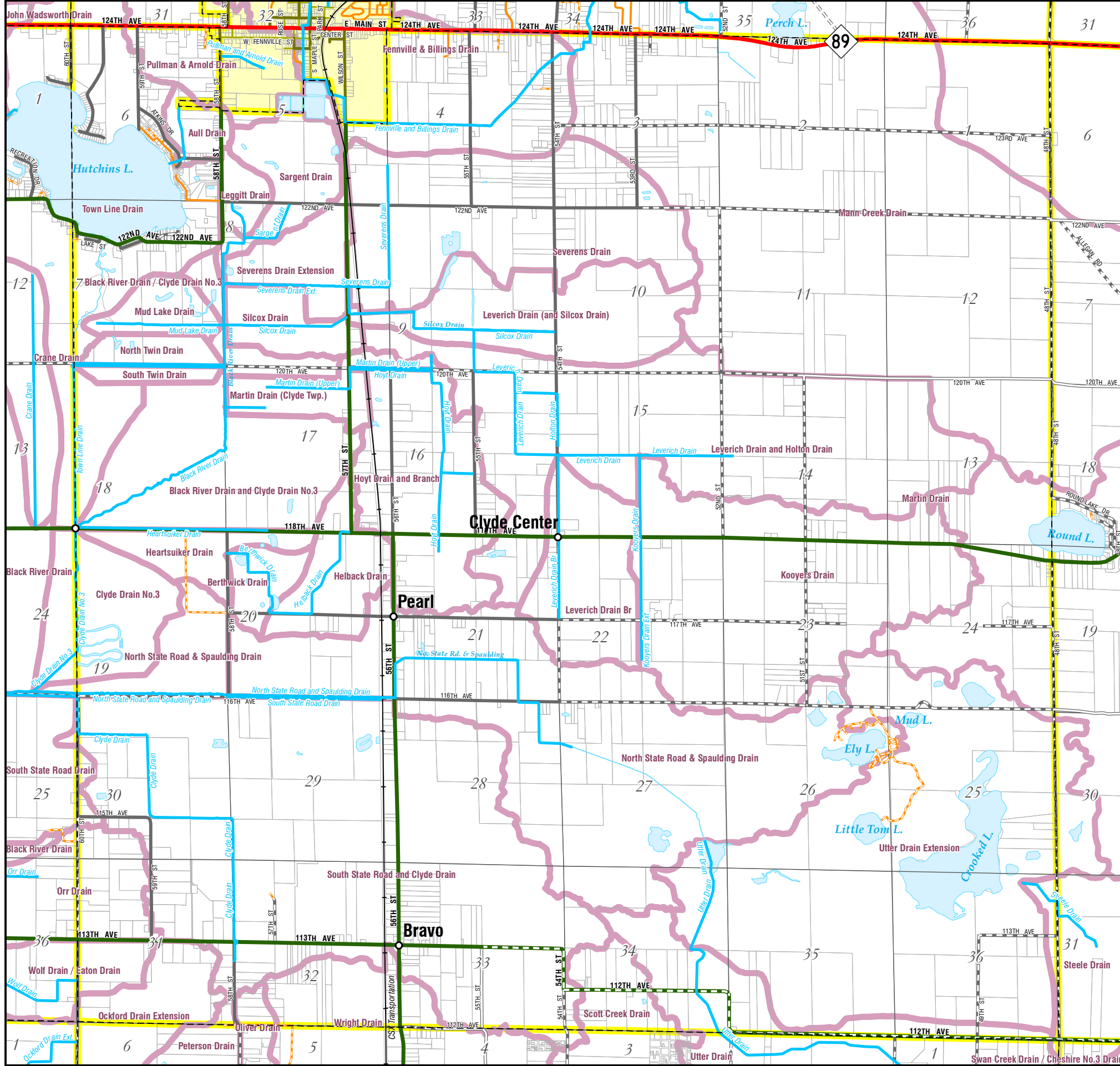
Locator Map

Map Legend

-  County Drains
-  County Drains (Area Features)
-  County Drainsheds
-  Lakes and Ponds
-  Rivers and Streams
-  Section Lines
-  Parcel Lines
-  Municipal Boundaries













Allegan County Land Information Services assumes no liability for results or conclusions drawn from the use of these data. Map created October 16, 2013.



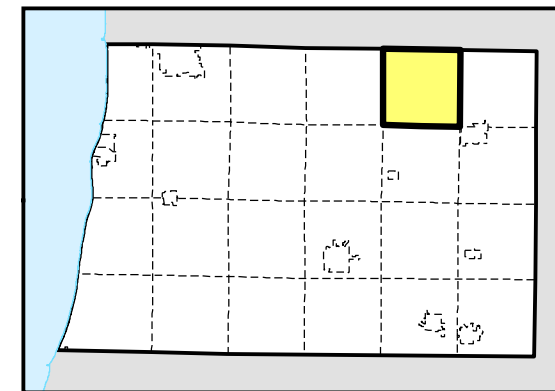
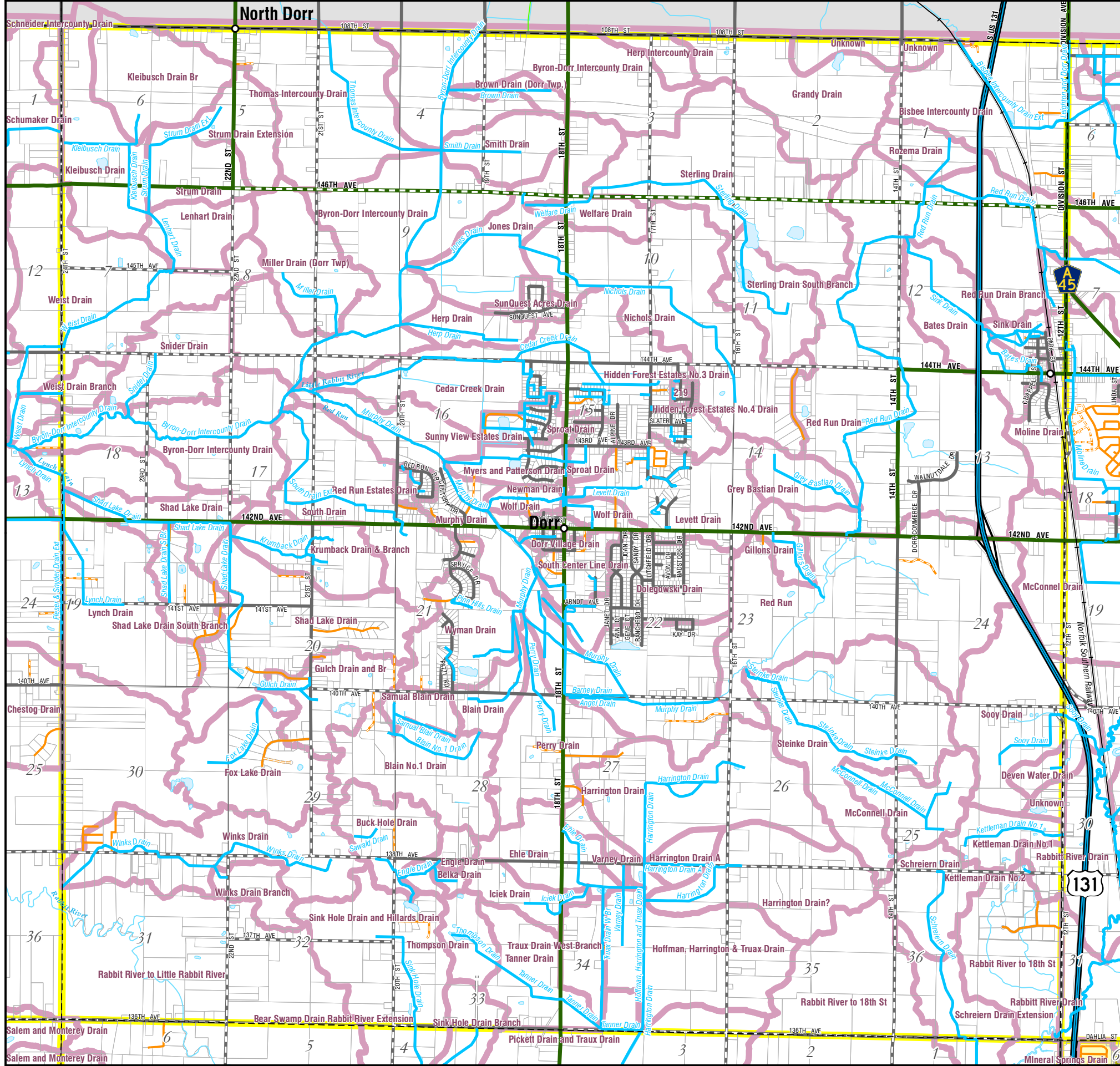
Locator Map

Map Legend

-  County Drains
-  County Drains (Area Features)
-  County Drainsheds
-  Lakes and Ponds
-  Rivers and Streams
-  Section Lines
-  Parcel Lines
-  Municipal Boundaries












Allegan County Land Information Services assumes no liability for results or conclusions drawn from the use of these data. Map created October 16, 2013.



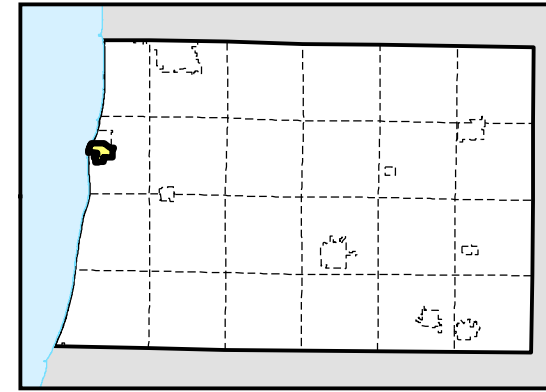
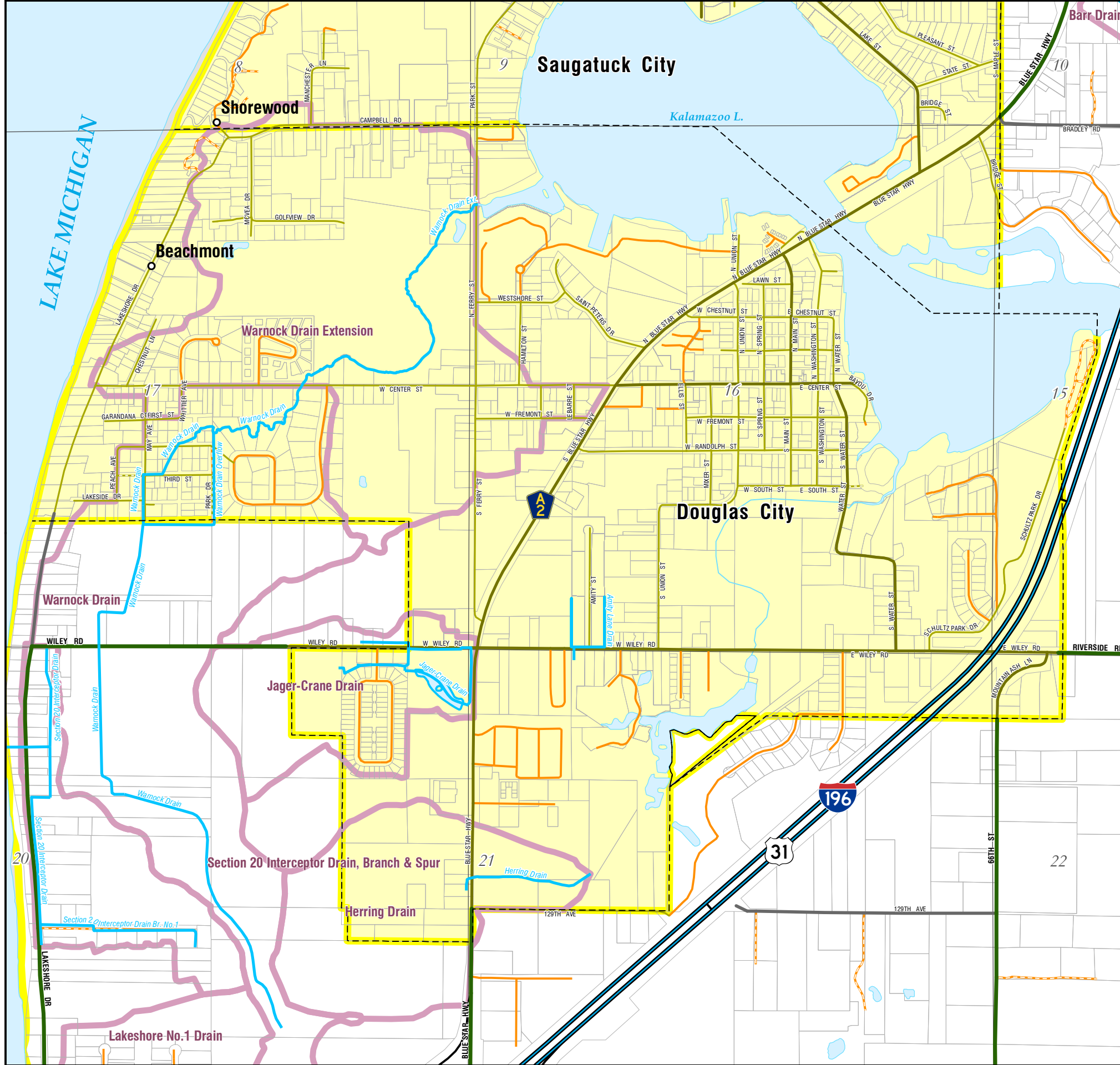
Locator Map

Map Legend

-  County Drains
-  County Drains (Area Features)
-  County Drainsheds
-  Lakes and Ponds
-  Rivers and Streams
-  Section Lines
-  Parcel Lines
-  Municipal Boundaries












Allegan County Land Information Services assumes no liability for results or conclusions drawn from the use of these data. Map created October 16, 2013.



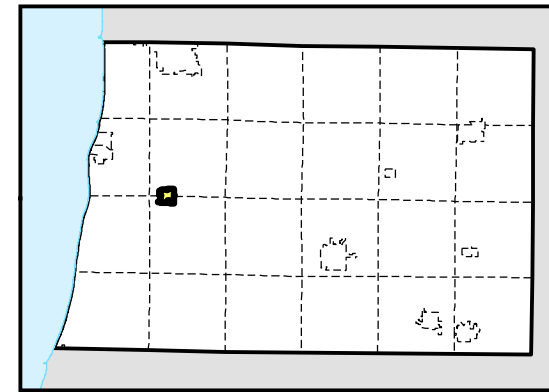
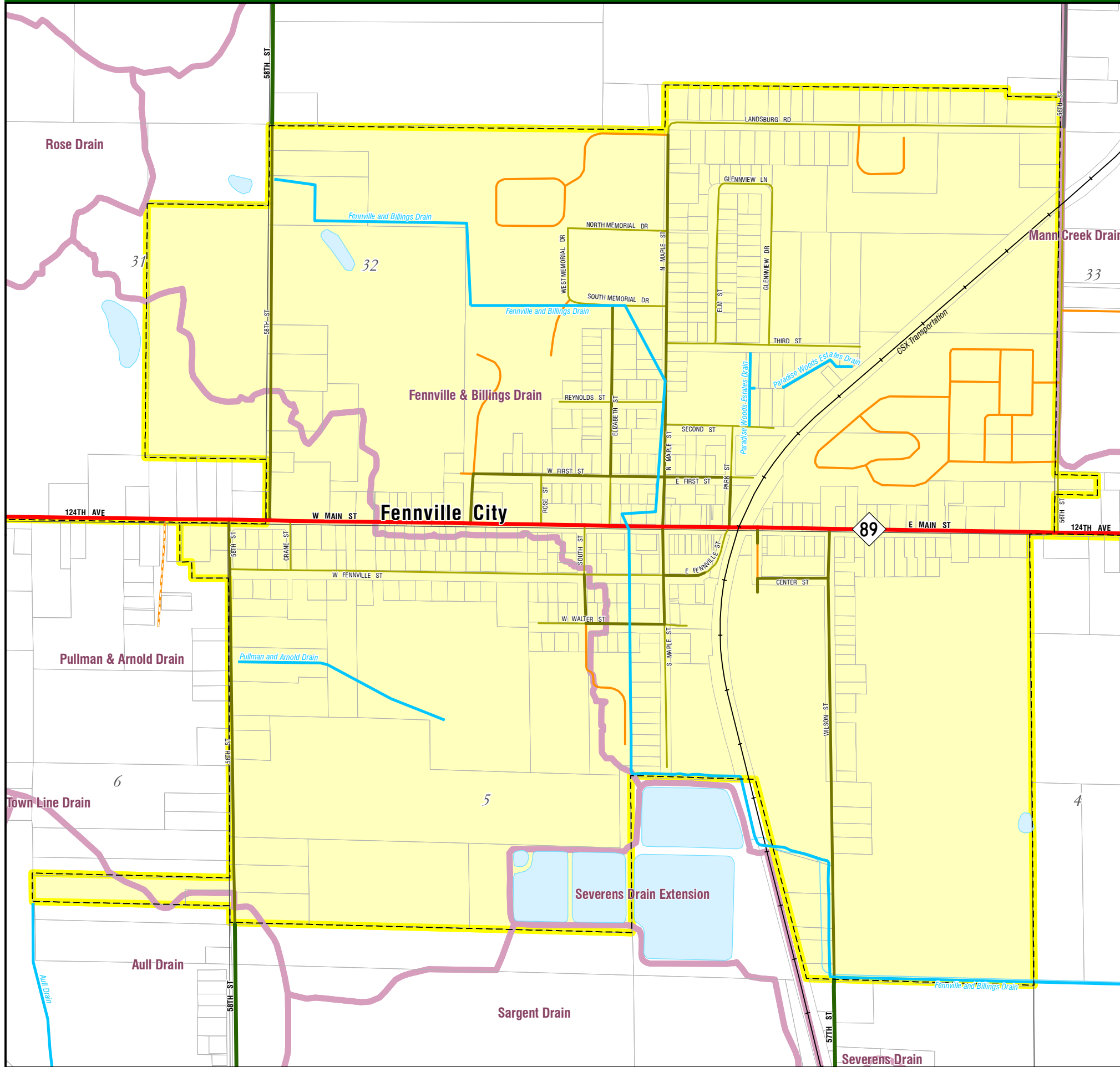
Locator Map

Map Legend

-  County Drains
-  County Drains (Area Features)
-  County Drainsheds
-  Lakes and Ponds
-  Rivers and Streams
-  Section Lines
-  Parcel Lines
-  Municipal Boundaries











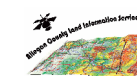

Allegan County Land Information Services assumes no liability for results or conclusions drawn from the use of these data. Map created October 16, 2013.



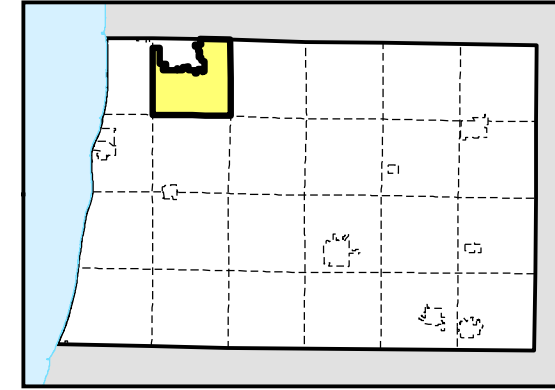
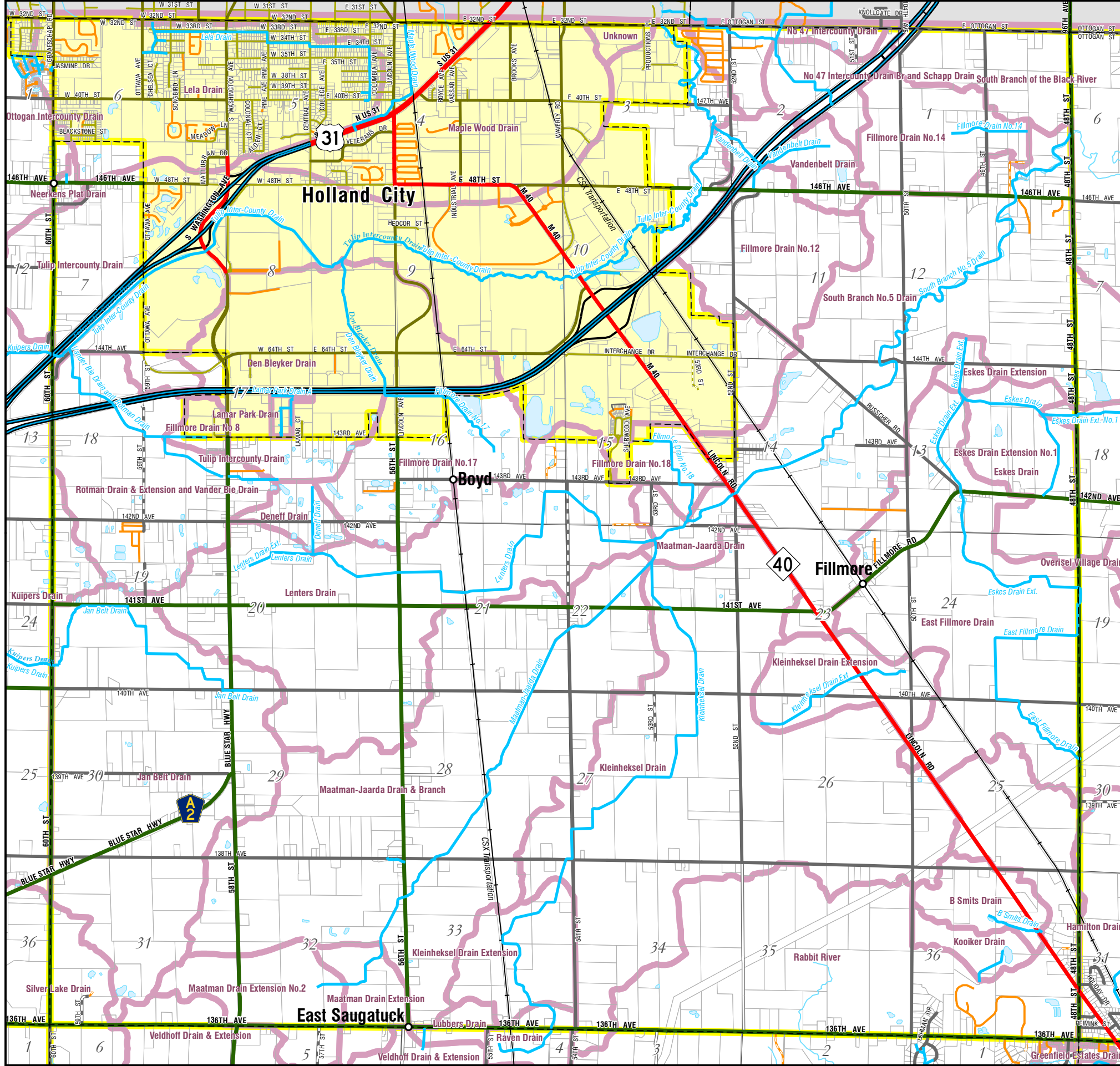
Locator Map

Map Legend

-  County Drains
-  County Drains (Area Features)
-  County Drainsheds
-  Lakes and Ponds
-  Rivers and Streams
-  Section Lines
-  Parcel Lines
-  Municipal Boundaries












Allegan County Land Information Services assumes no liability for results or conclusions drawn from the use of these data. Map created October 16, 2013.



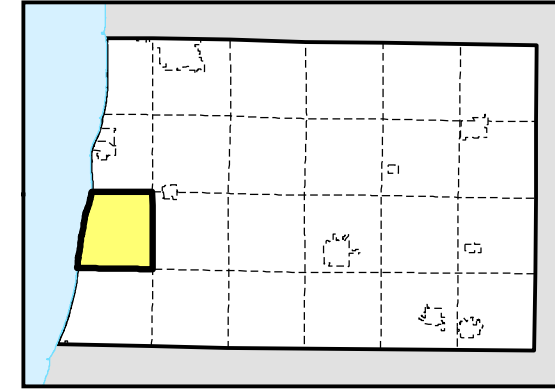
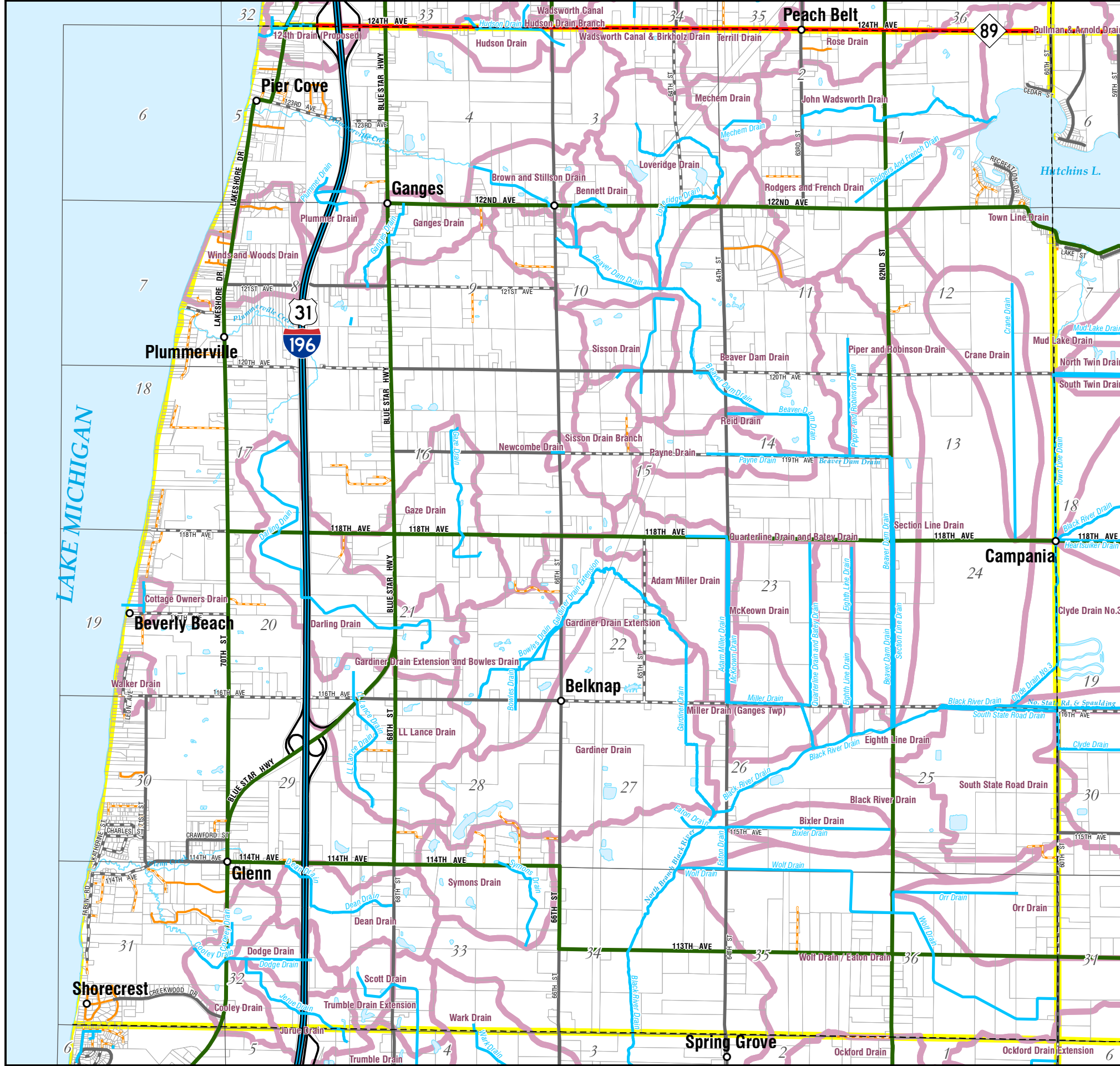
Locator Map

Map Legend

-  County Drains
-  County Drains (Area Features)
-  County Drainsheds
-  Lakes and Ponds
-  Rivers and Streams
-  Section Lines
-  Parcel Lines
-  Municipal Boundaries












Allegan County Land Information Services assumes no liability for results or conclusions drawn from the use of these data. Map created October 16, 2013.



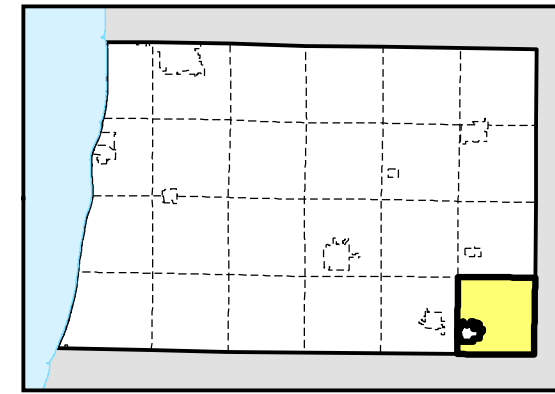
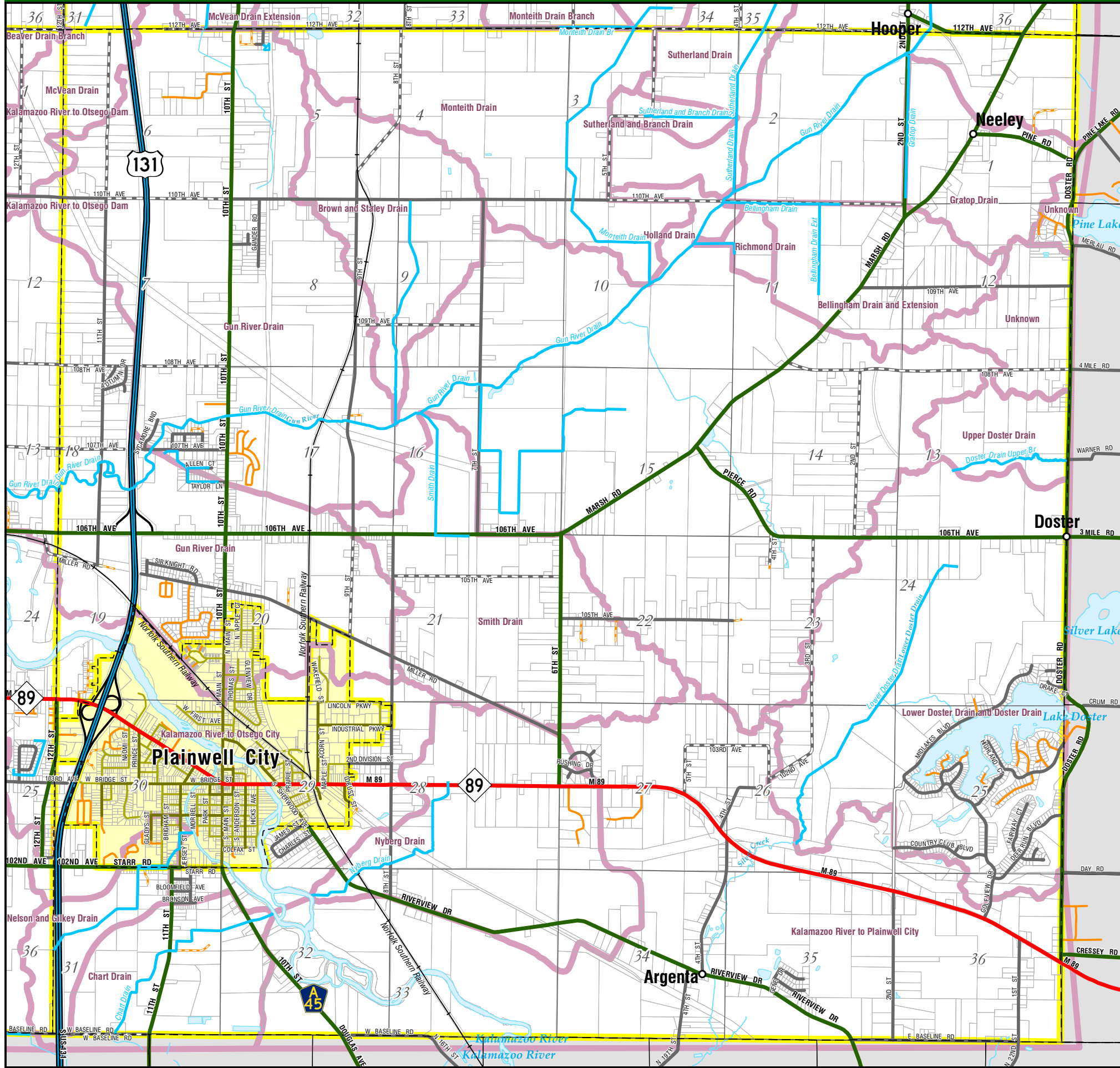
Locator Map

Map Legend

-  County Drains
-  County Drains (Area Features)
-  County Drainsheds
-  Lakes and Ponds
-  Rivers and Streams
-  Section Lines
-  Parcel Lines
-  Municipal Boundaries












Allegan County Land Information Services assumes no liability for results or conclusions drawn from the use of these data. Map created October 16, 2013.



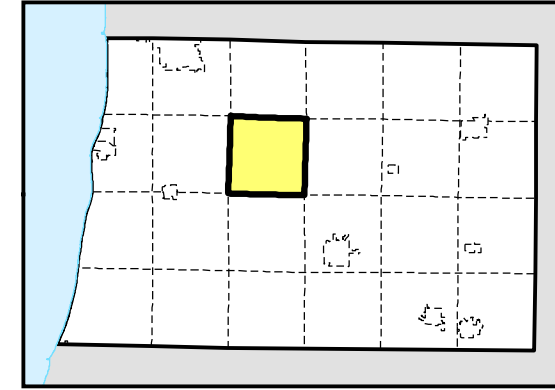
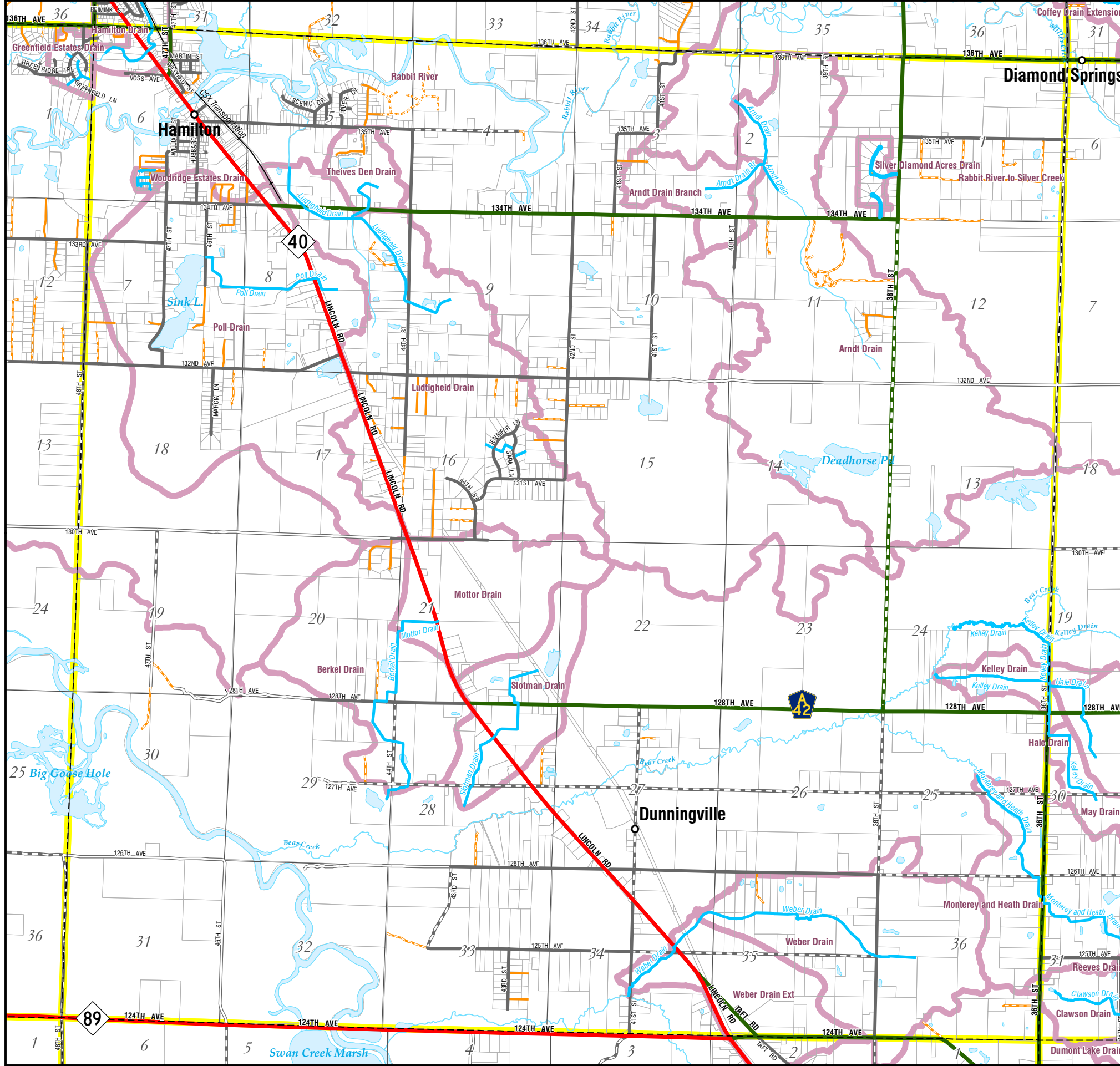
Locator Map

Map Legend

-  County Drains
-  County Drains (Area Features)
-  County Drainsheds
-  Lakes and Ponds
-  Rivers and Streams
-  Section Lines
-  Parcel Lines
-  Municipal Boundaries












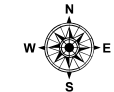

Allegan County Land Information Services assumes no liability for results or conclusions drawn from the use of these data. Map created October 16, 2013.



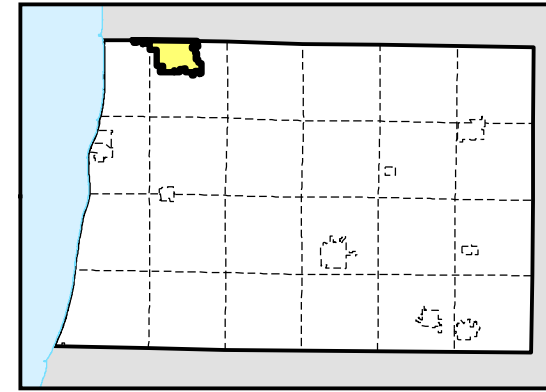
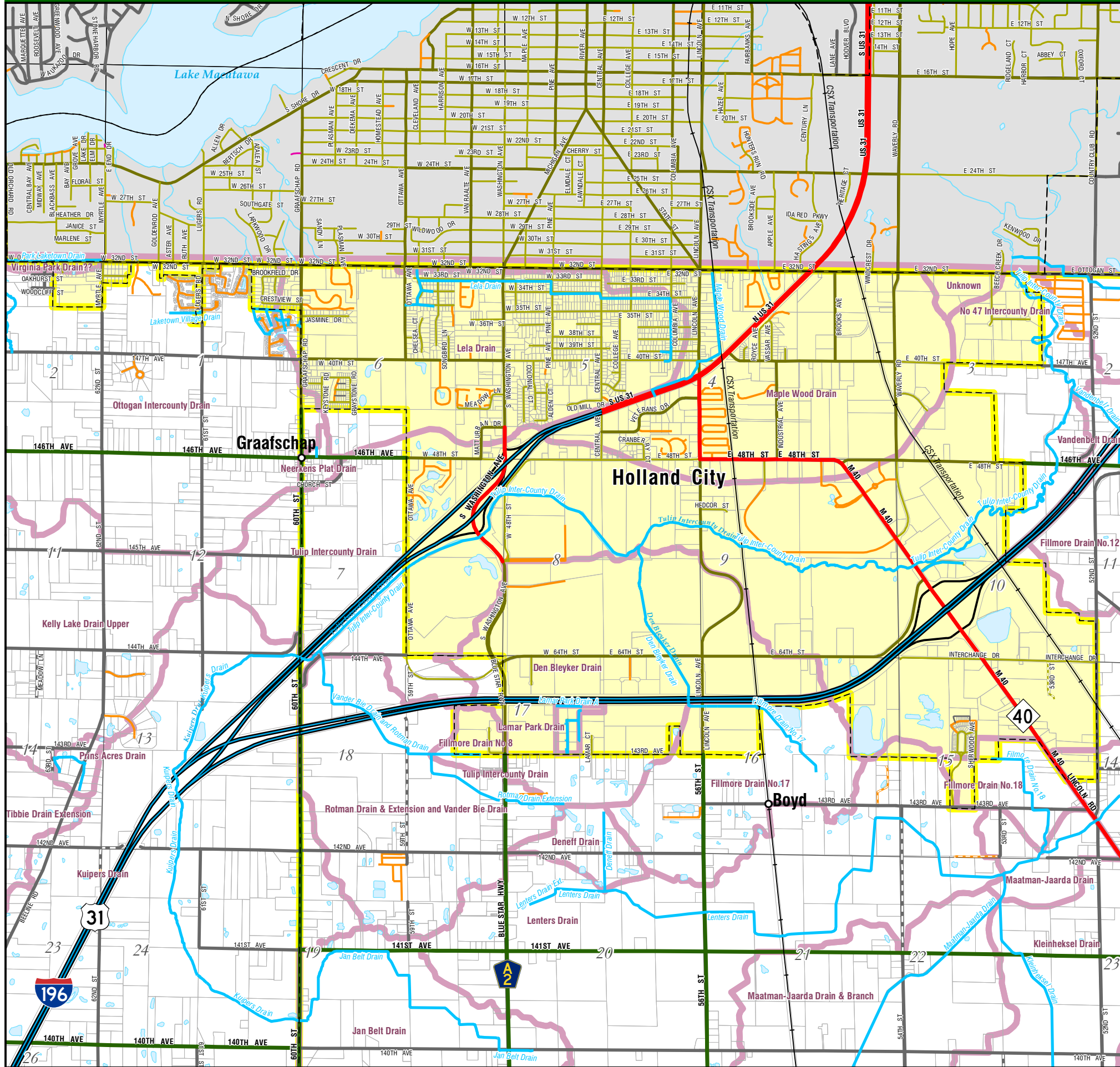
Locator Map

Map Legend

-  County Drains
-  County Drains (Area Features)
-  County Drainsheds
-  Lakes and Ponds
-  Rivers and Streams
-  Section Lines
-  Parcel Lines
-  Municipal Boundaries













Allegan County Land Information Services assumes no liability for results or conclusions drawn from the use of these data. Map created October 16, 2013.



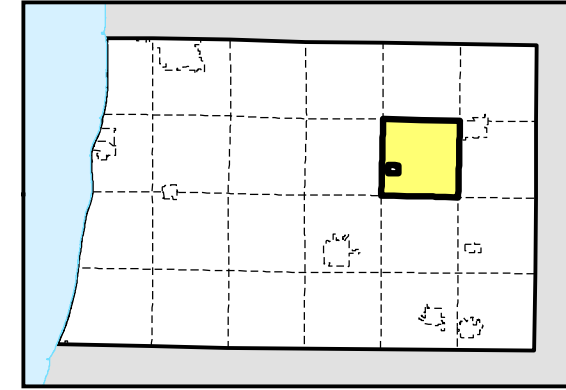
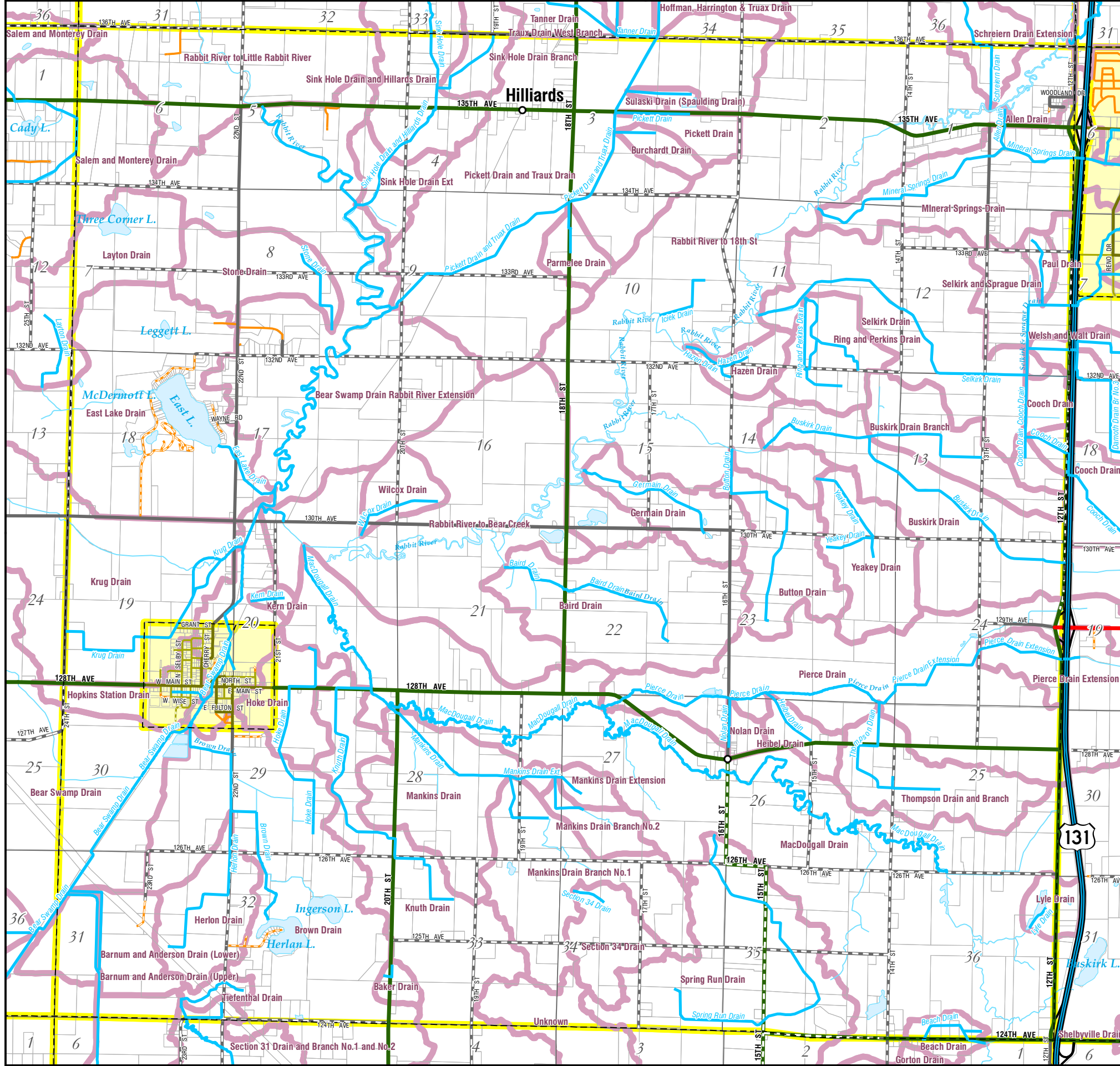
Locator Map

Map Legend

-  County Drains
-  County Drains (Area Features)
-  County Drainsheds
-  Lakes and Ponds
-  Rivers and Streams
-  Section Lines
-  Parcel Lines
-  Municipal Boundaries













Allegan County Land Information Services assumes no liability for results or conclusions drawn from the use of these data. Map created October 16, 2013.



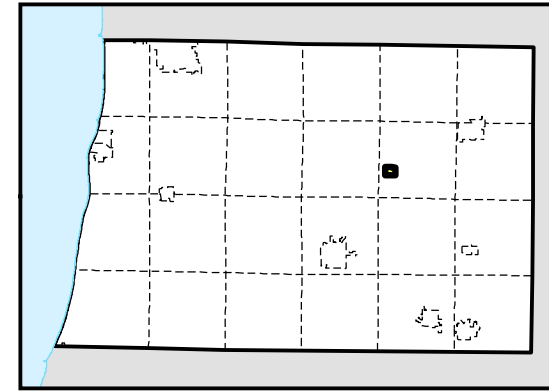
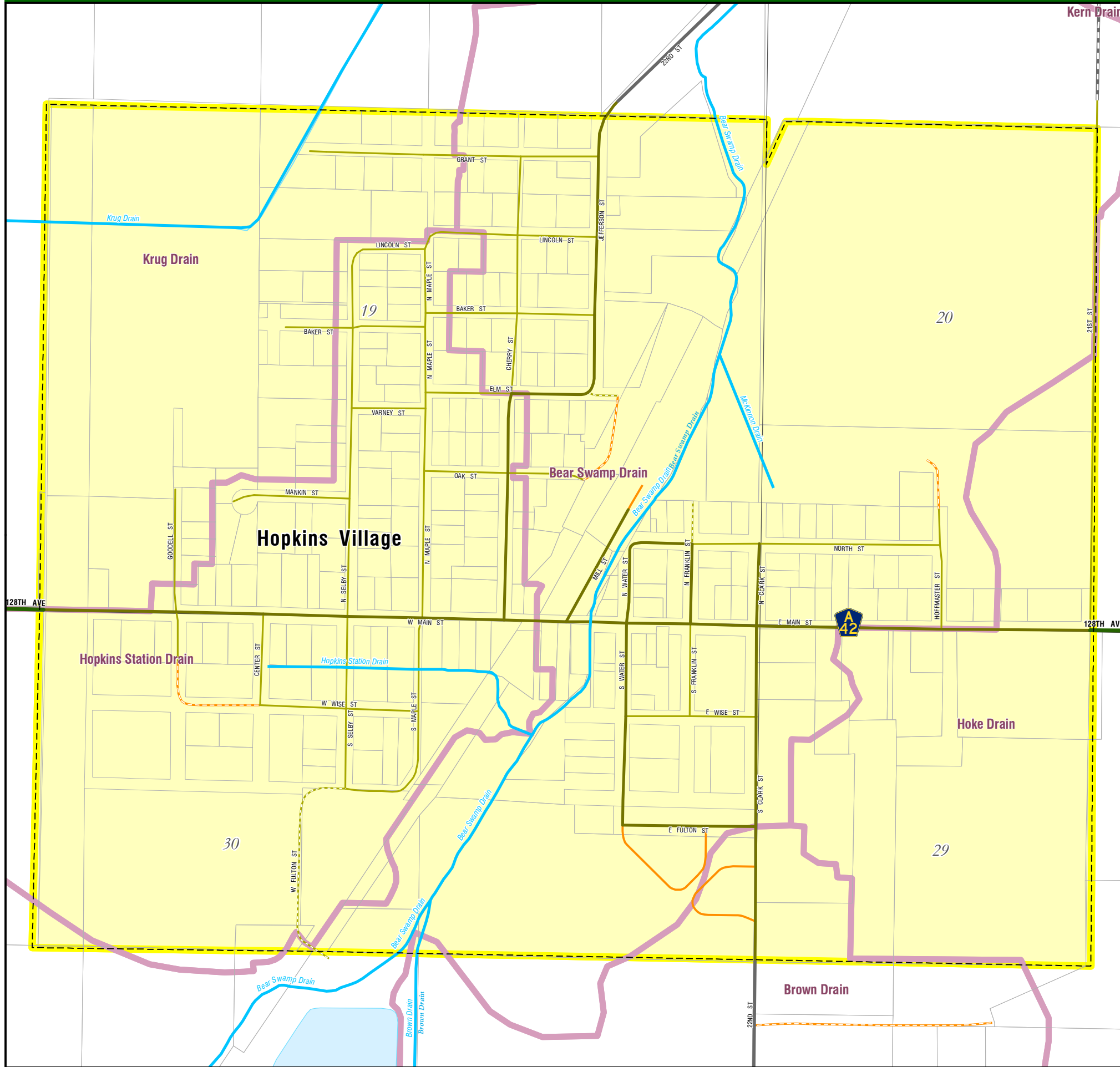
Locator Map

Map Legend

-  County Drains
-  County Drains (Area Features)
-  County Drainsheds
-  Lakes and Ponds
-  Rivers and Streams
-  Section Lines
-  Parcel Lines
-  Municipal Boundaries













Allegan County Land Information Services assumes no liability for results or conclusions drawn from the use of these data. Map created October 16, 2013.



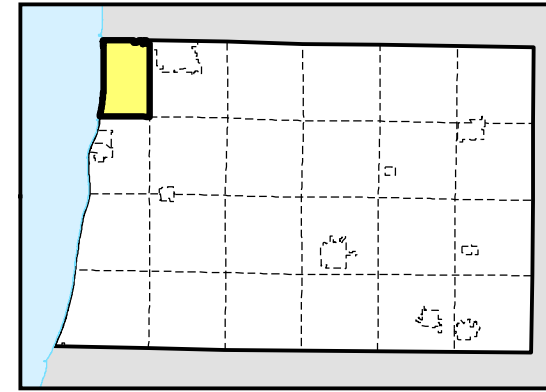
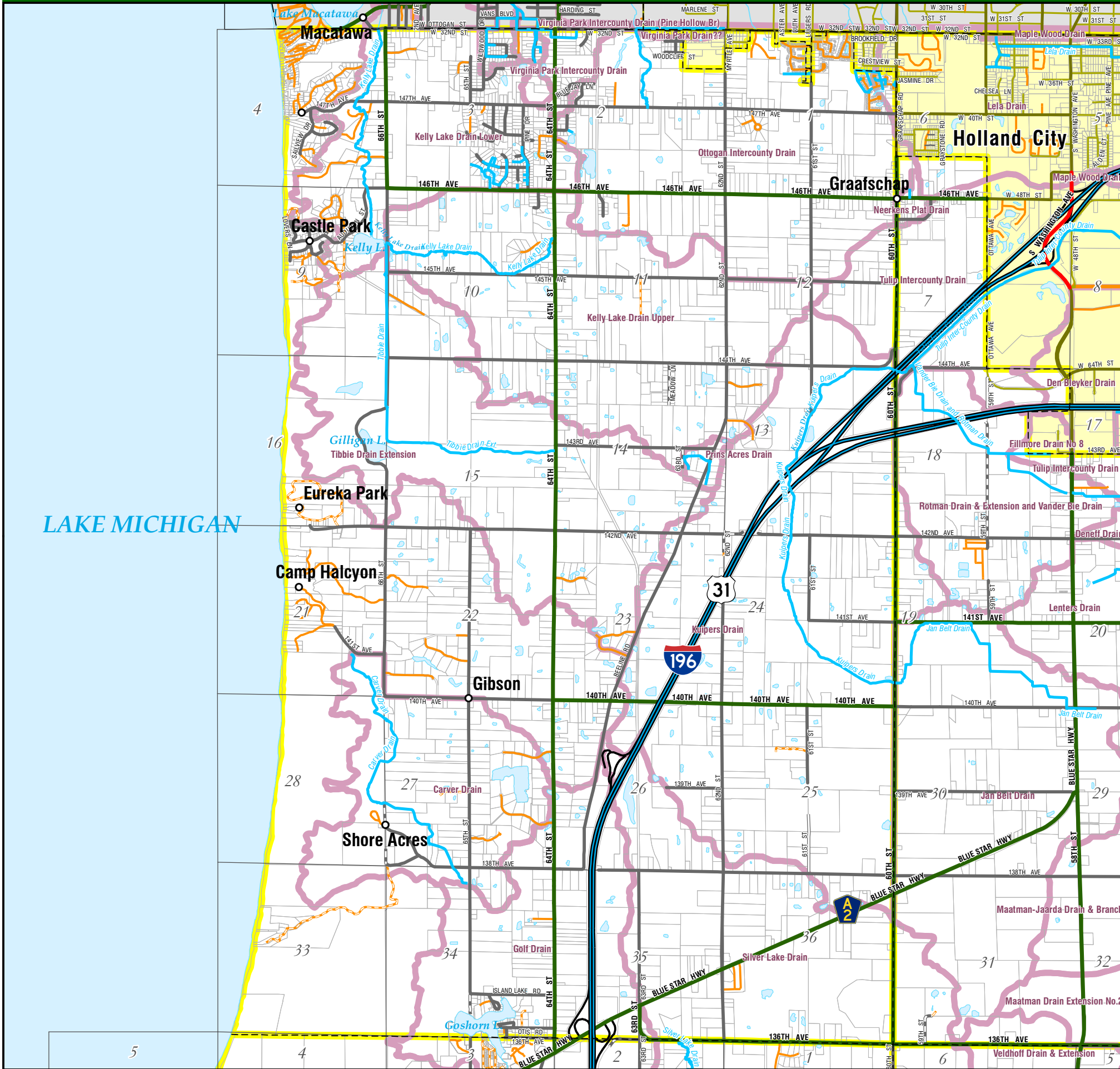
Locator Map

Map Legend

-  County Drains
-  County Drains (Area Features)
-  County Drainsheds
-  Lakes and Ponds
-  Rivers and Streams
-  Section Lines
-  Parcel Lines
-  Municipal Boundaries












Allegan County Land Information Services assumes no liability for results or conclusions drawn from the use of these data. Map created October 16, 2013.



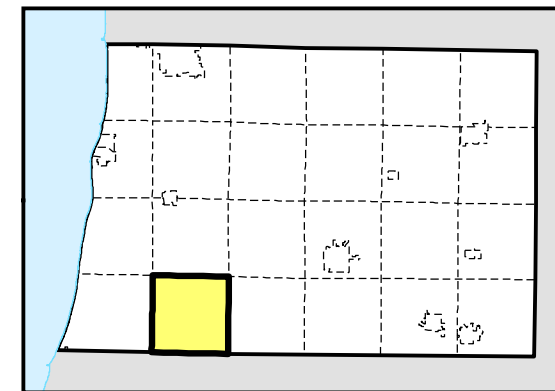
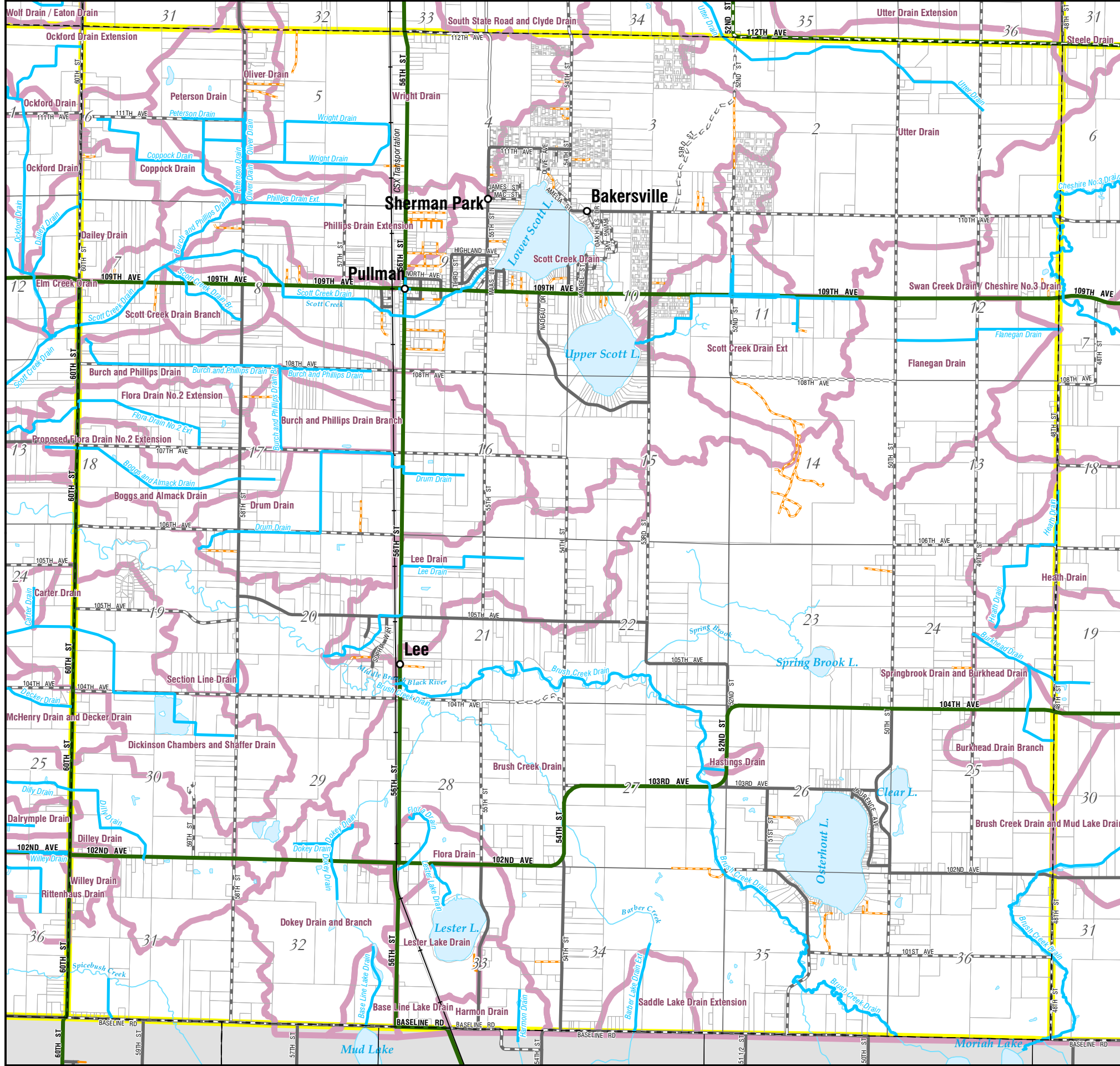
Locator Map

Map Legend

-  County Drains
-  County Drains (Area Features)
-  County Drainsheds
-  Lakes and Ponds
-  Rivers and Streams
-  Section Lines
-  Parcel Lines
-  Municipal Boundaries













Allegan County Land Information Services assumes no liability for results or conclusions drawn from the use of these data. Map created October 16, 2013.



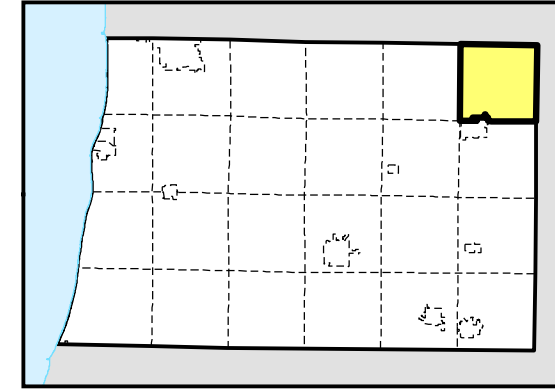
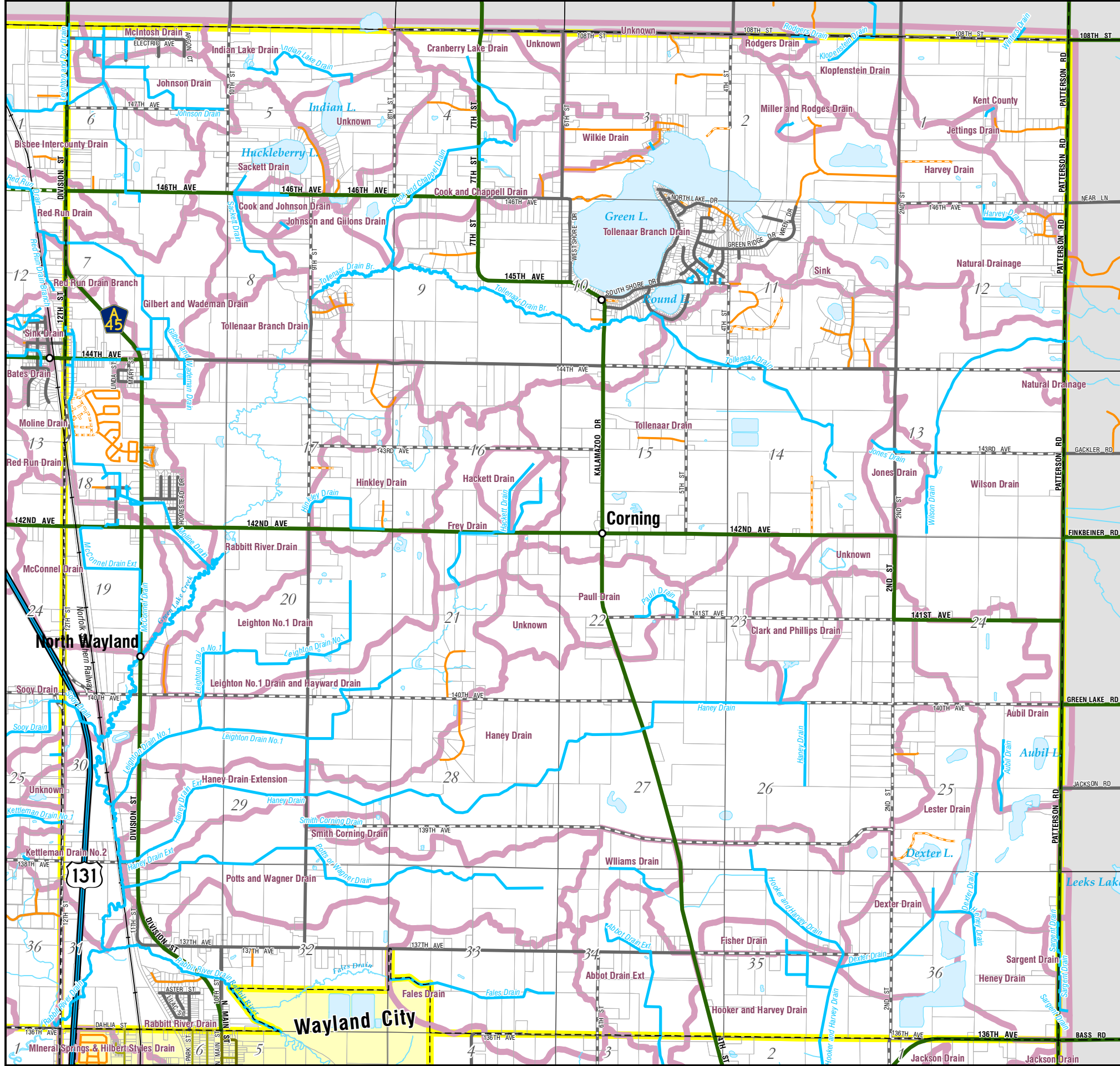
Locator Map

Map Legend

-  County Drains
-  County Drains (Area Features)
-  County Drainsheds
-  Lakes and Ponds
-  Rivers and Streams
-  Section Lines
-  Parcel Lines
-  Municipal Boundaries













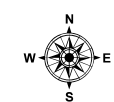

Allegheny County Land Information Services assumes no liability for results or conclusions drawn from the use of these data. Map created October 16, 2013.



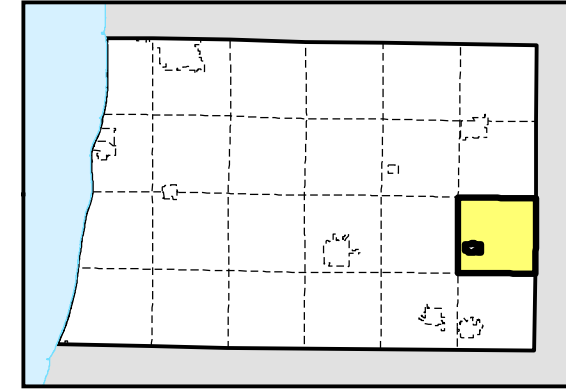
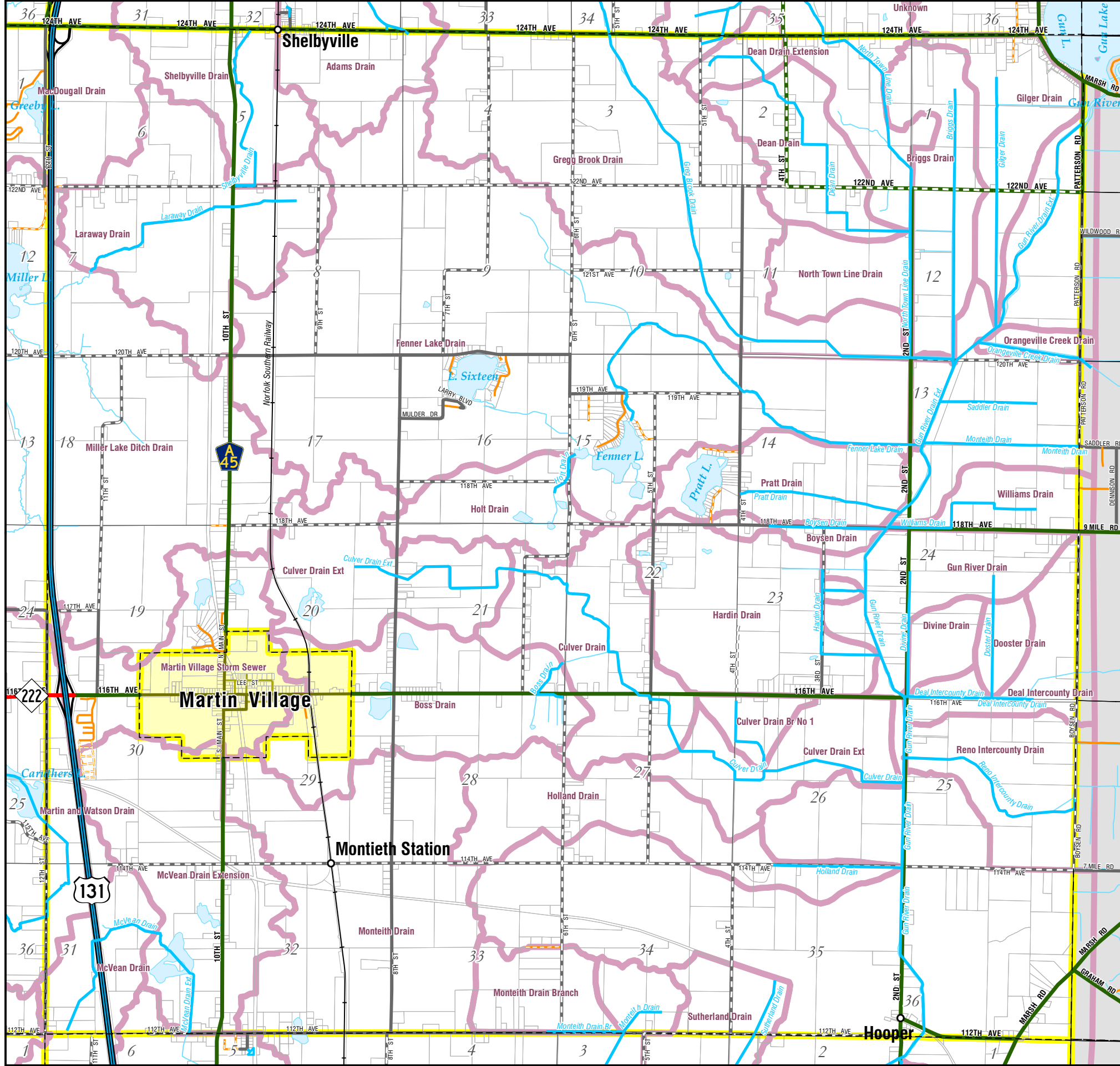
Locator Map

Map Legend

-  County Drains
-  County Drains (Area Features)
-  County Drainsheds
-  Lakes and Ponds
-  Rivers and Streams
-  Section Lines
-  Parcel Lines
-  Municipal Boundaries












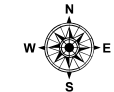

Allegan County Land Information Services assumes no liability for results or conclusions drawn from the use of these data. Map created October 16, 2013.



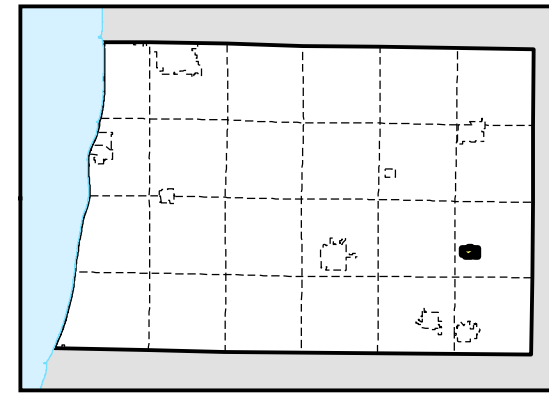
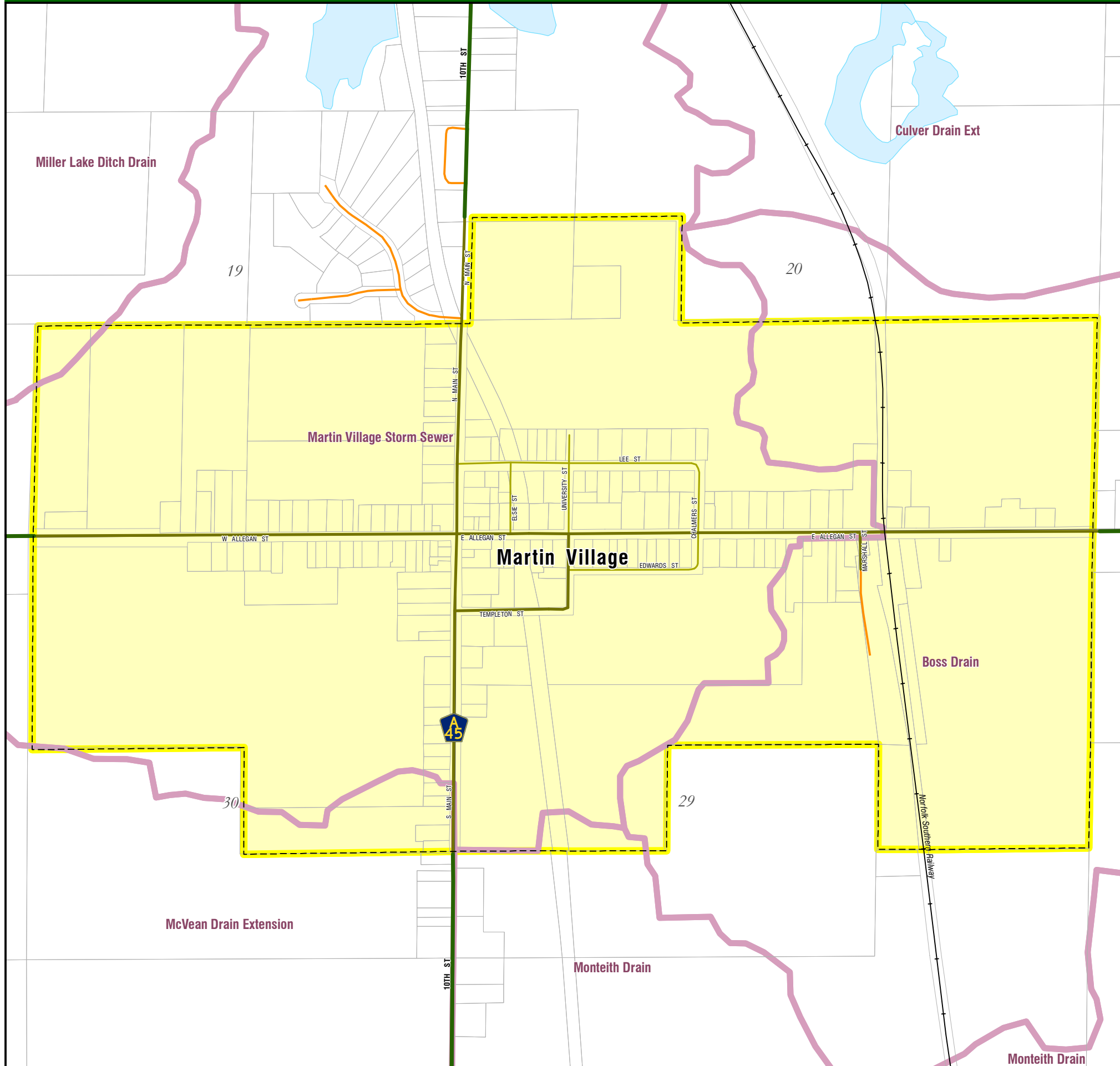
Locator Map

Map Legend

-  County Drains
-  County Drains (Area Features)
-  County Drainsheds
-  Lakes and Ponds
-  Rivers and Streams
-  Section Lines
-  Parcel Lines
-  Municipal Boundaries












Allegan County Land Information Services assumes no liability for results or conclusions drawn from the use of these data. Map created October 16, 2013.



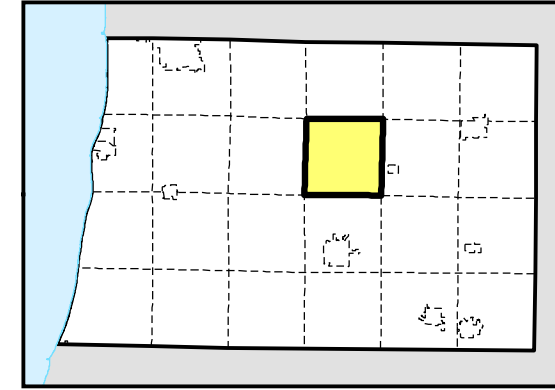
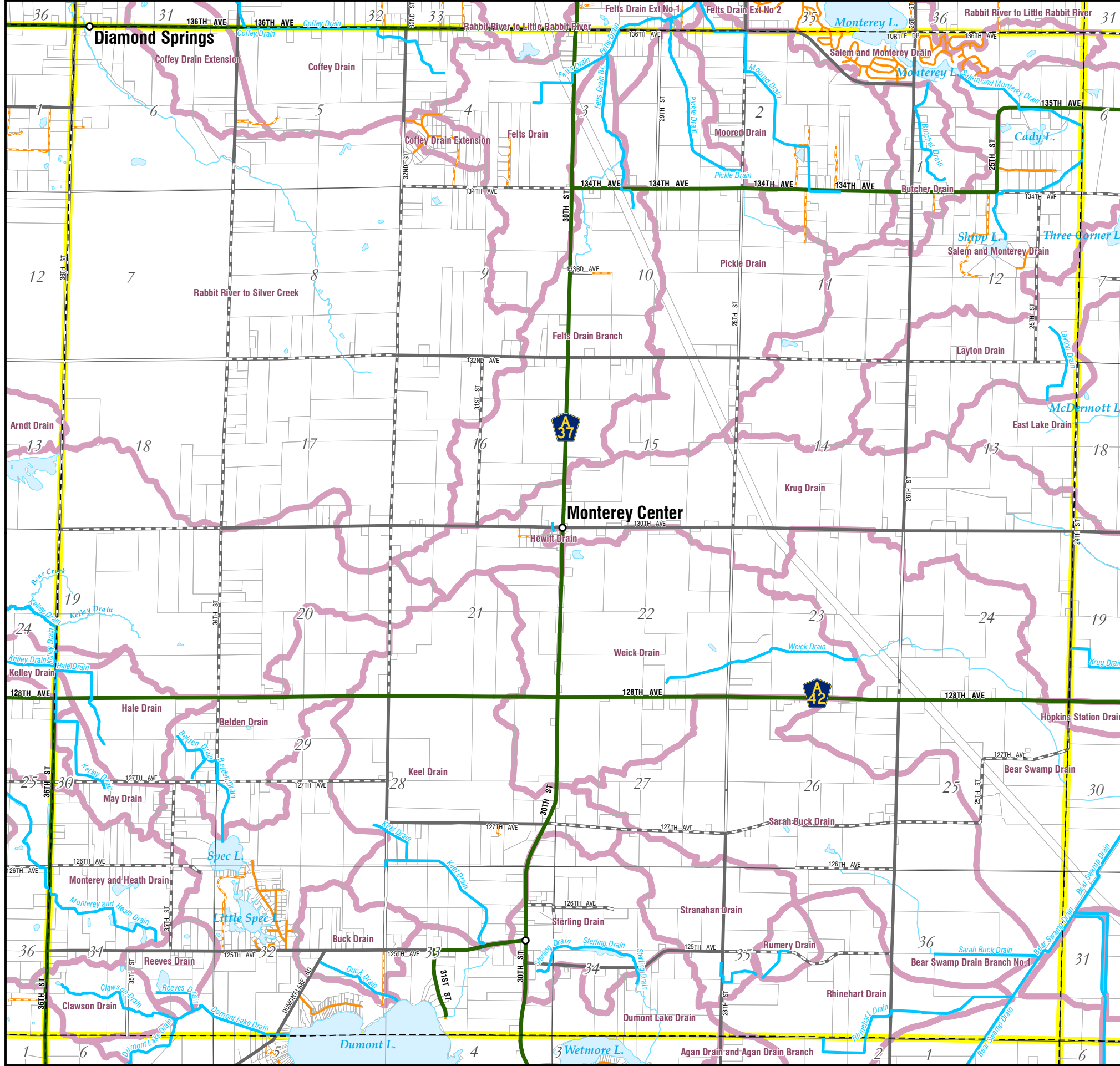
Locator Map

Map Legend

-  County Drains
-  County Drains (Area Features)
-  County Drainsheds
-  Lakes and Ponds
-  Rivers and Streams
-  Section Lines
-  Parcel Lines
-  Municipal Boundaries












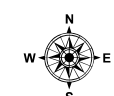

Allegan County Land Information Services assumes no liability for results or conclusions drawn from the use of these data. Map created October 16, 2013.



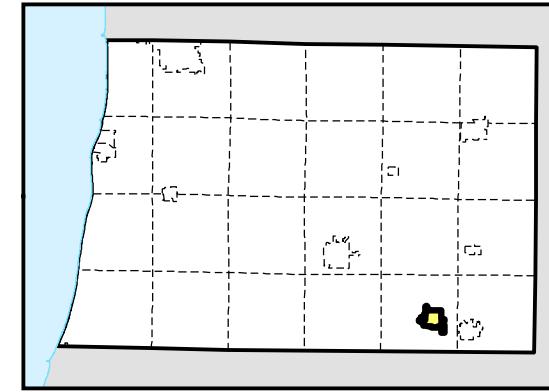
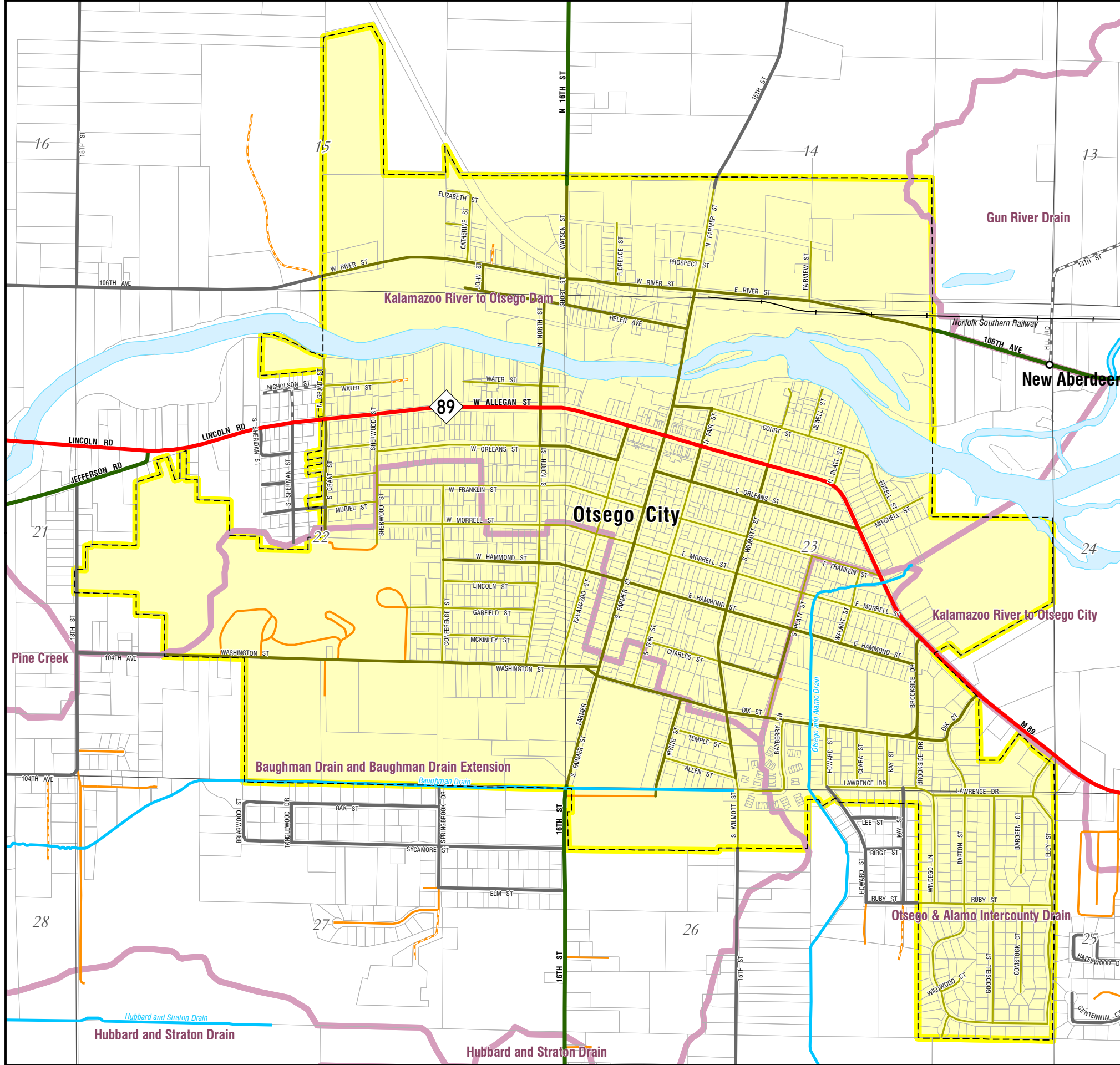
Locator Map

Map Legend

-  County Drains
-  County Drains (Area Features)
-  County Drainsheds
-  Lakes and Ponds
-  Rivers and Streams
-  Section Lines
-  Parcel Lines
-  Municipal Boundaries












Allegan County Land Information Services assumes no liability for results or conclusions drawn from the use of these data. Map created October 16, 2013.



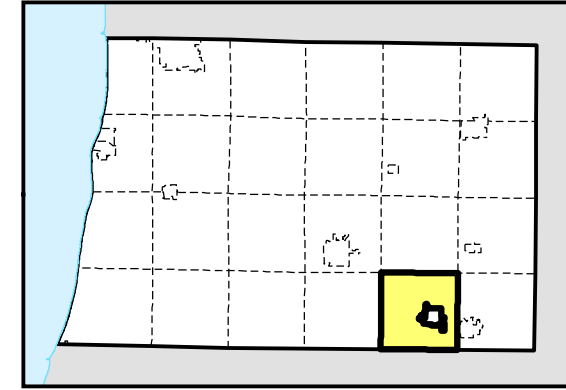
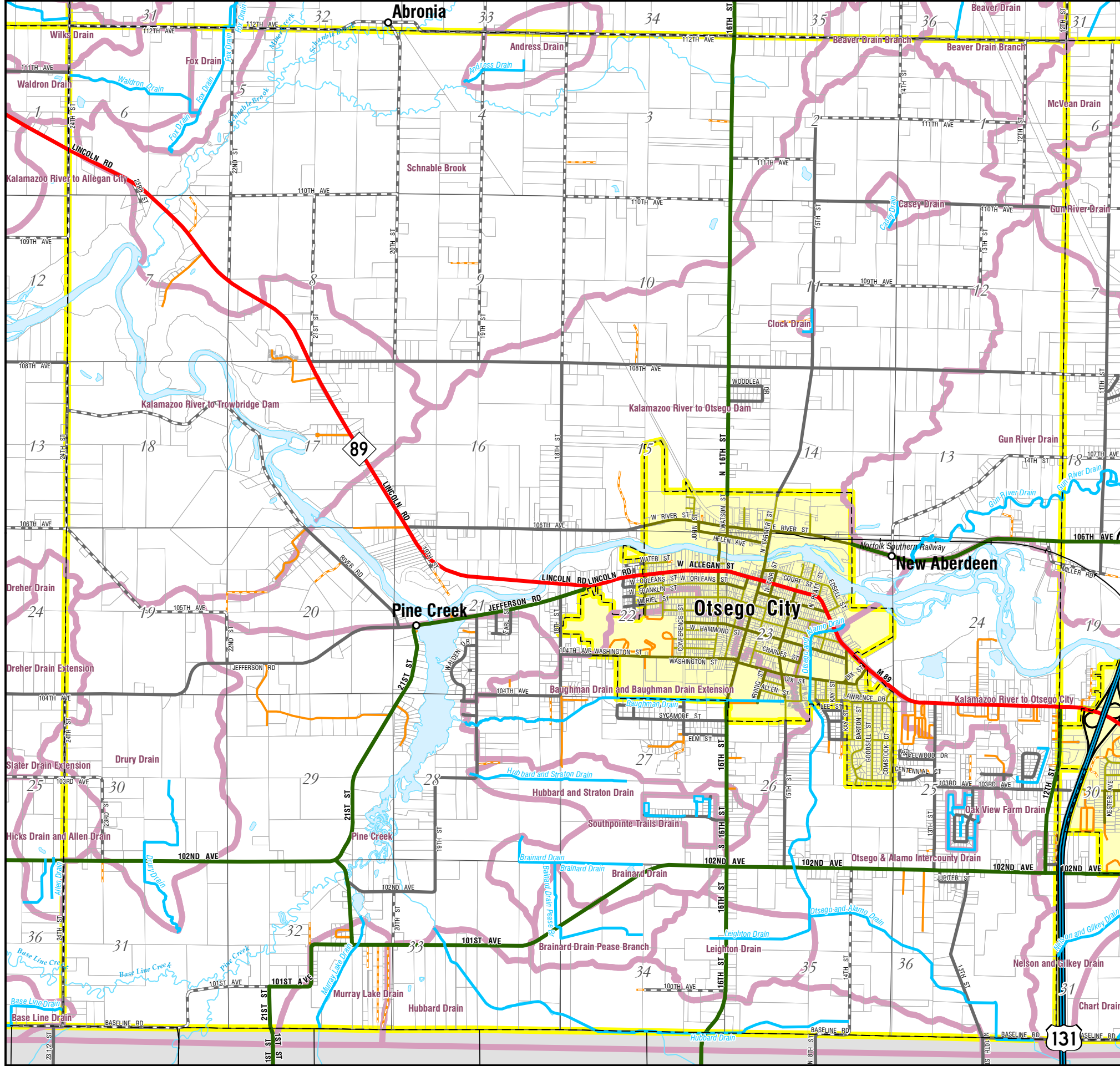
Locator Map

Map Legend

-  County Drains
-  County Drains (Area Features)
-  County Drainsheds
-  Lakes and Ponds
-  Rivers and Streams
-  Section Lines
-  Parcel Lines
-  Municipal Boundaries











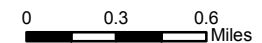
Allegan County Land Information Services assumes no liability for results or conclusions drawn from the use of these data. Map created October 16, 2013.



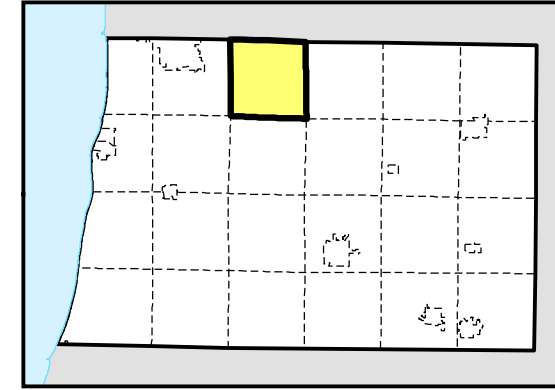
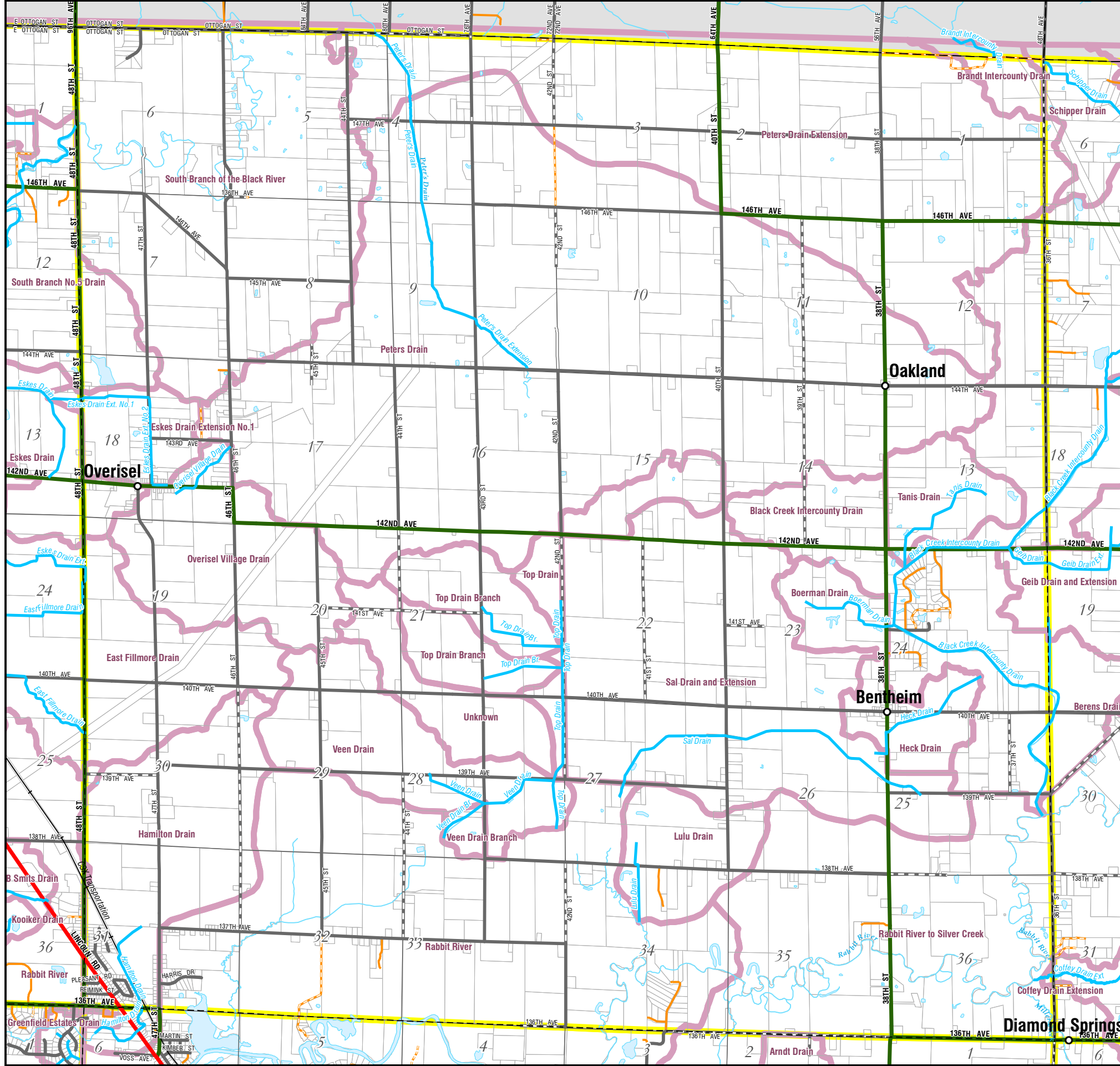
Locator Map

Map Legend

-  County Drains
-  County Drains (Area Features)
-  County Drainsheds
-  Lakes and Ponds
-  Rivers and Streams
-  Section Lines
-  Parcel Lines
-  Municipal Boundaries












Allegan County Land Information Services assumes no liability for results or conclusions drawn from the use of these data. Map created October 16, 2013.



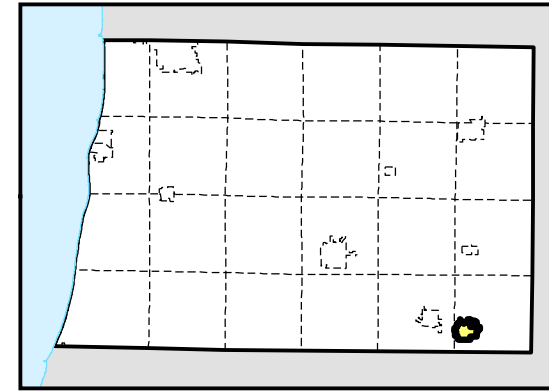
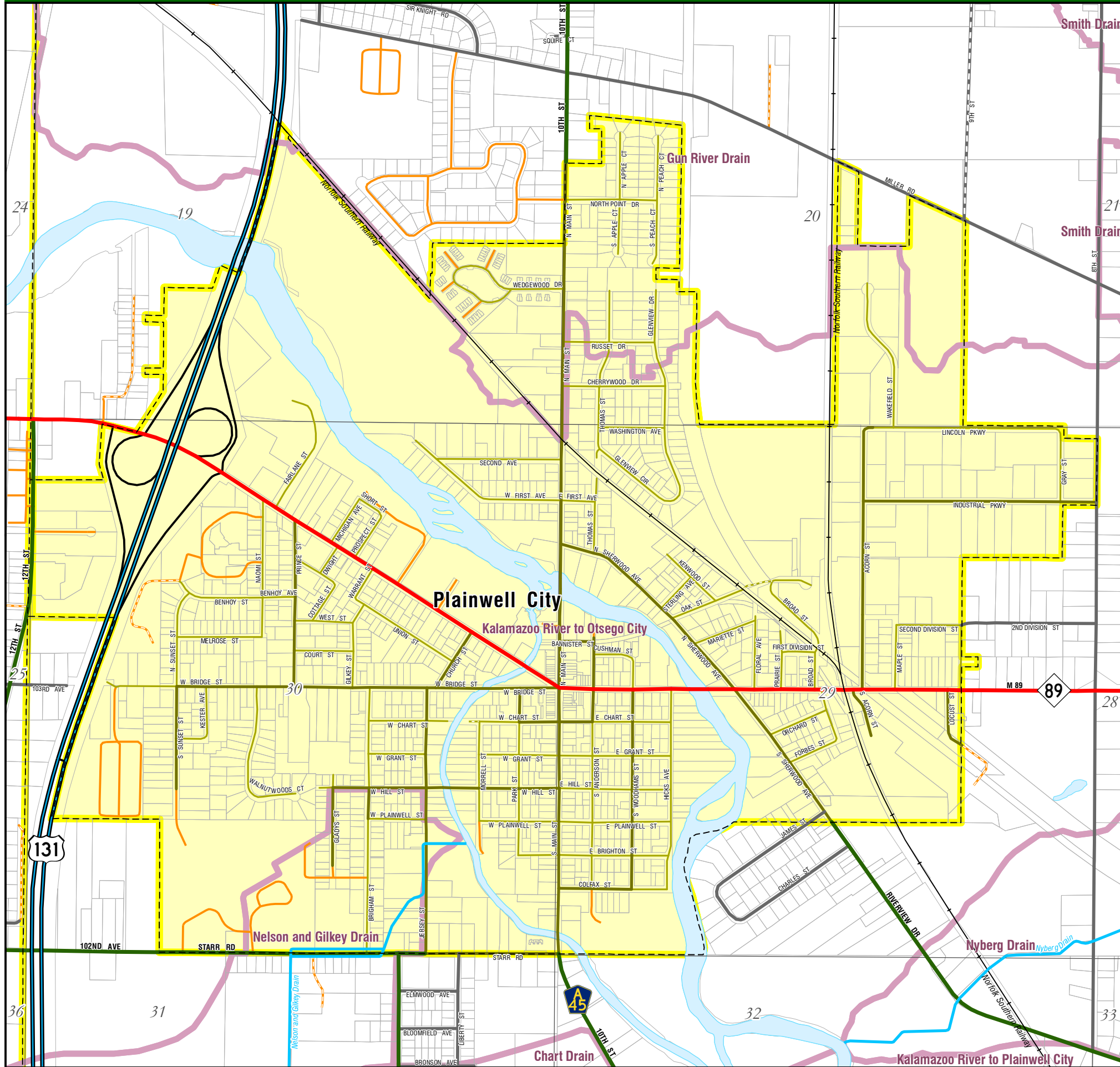
Locator Map

Map Legend

-  County Drains
-  County Drains (Area Features)
-  County Drainsheds
-  Lakes and Ponds
-  Rivers and Streams
-  Section Lines
-  Parcel Lines
-  Municipal Boundaries












Allegan County Land Information Services assumes no liability for results or conclusions drawn from the use of these data. Map created October 16, 2013.



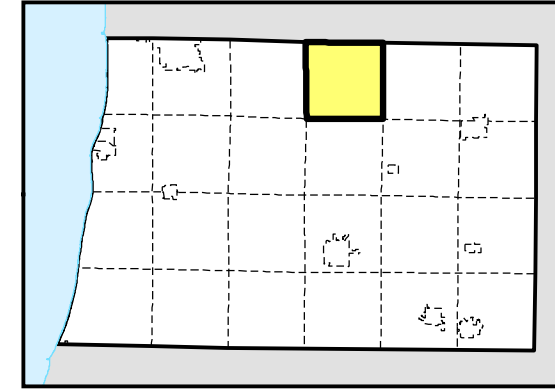
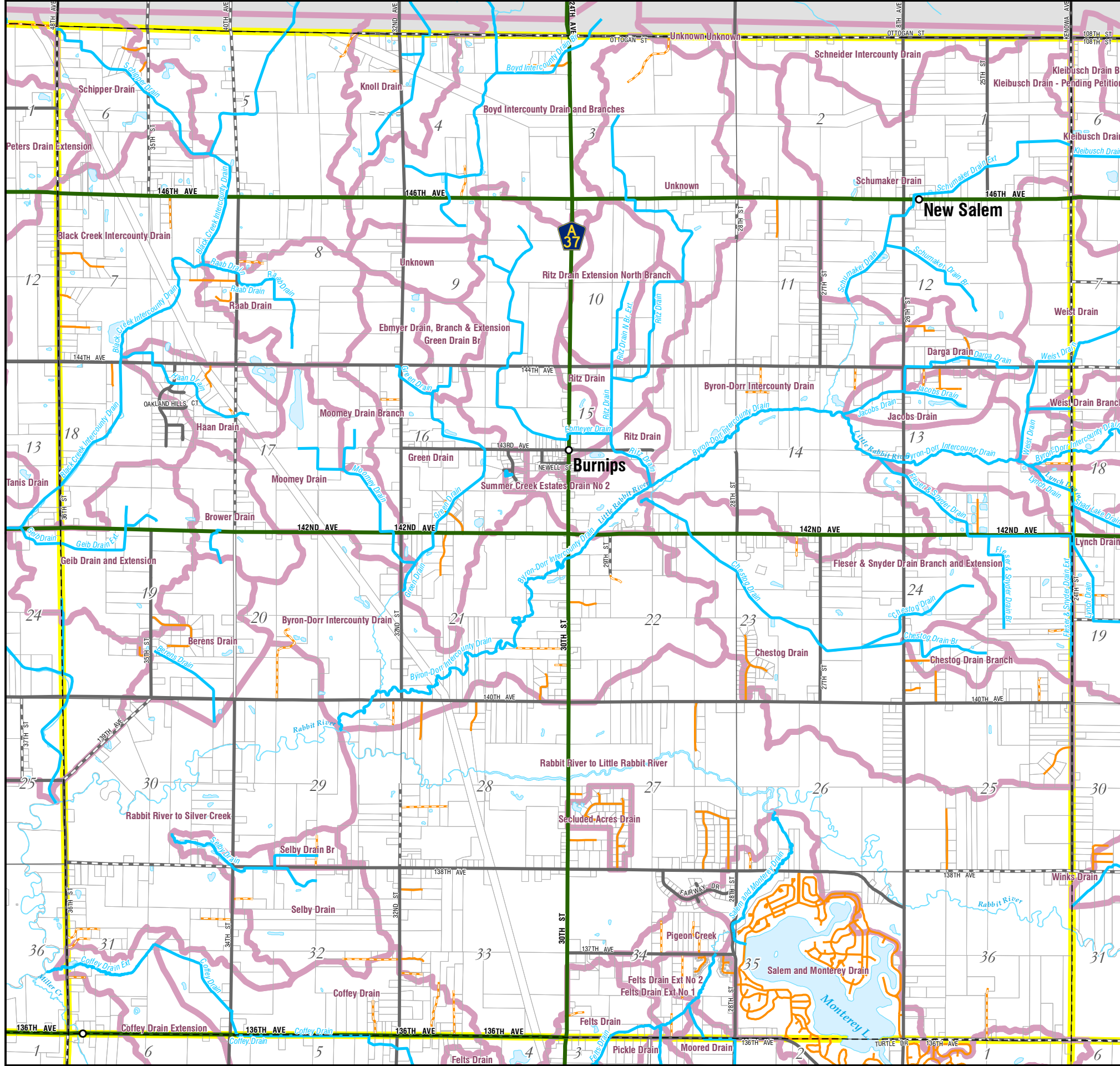
Locator Map

Map Legend

-  County Drains
-  County Drains (Area Features)
-  County Drainsheds
-  Lakes and Ponds
-  Rivers and Streams
-  Section Lines
-  Parcel Lines
-  Municipal Boundaries












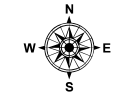

Allegan County Land Information Services assumes no liability for results or conclusions drawn from the use of these data. Map created October 16, 2013.



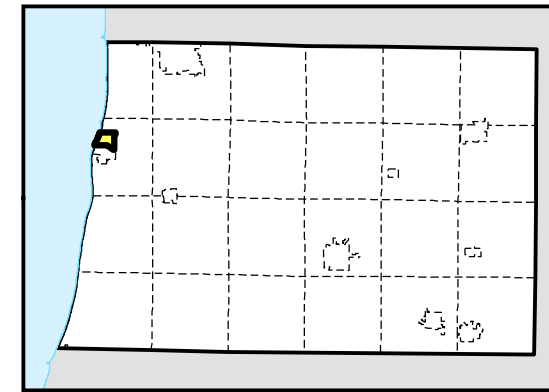
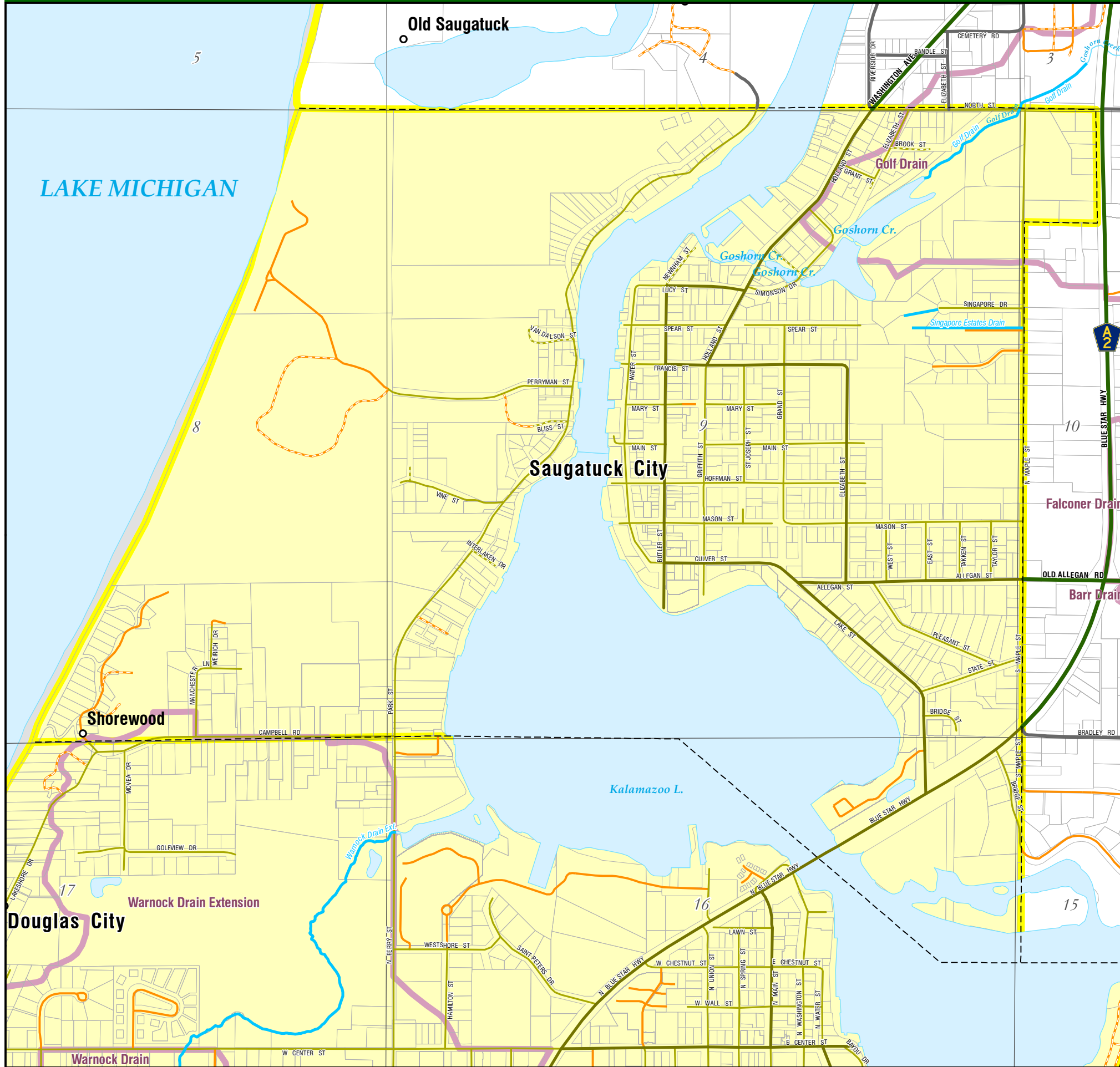
Locator Map

Map Legend

-  County Drains
-  County Drains (Area Features)
-  County Drainsheds
-  Lakes and Ponds
-  Rivers and Streams
-  Section Lines
-  Parcel Lines
-  Municipal Boundaries












Allegan County Land Information Services assumes no liability for results or conclusions drawn from the use of these data. Map created October 16, 2013.



Locator Map

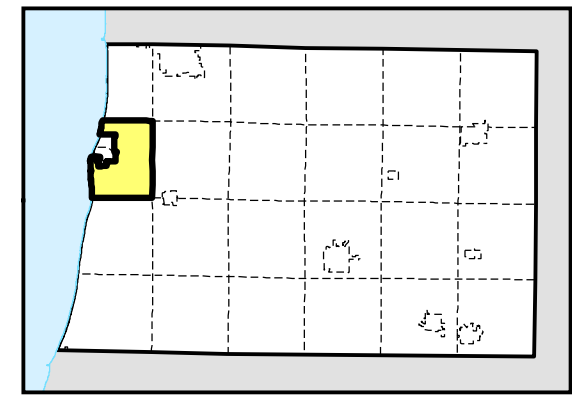
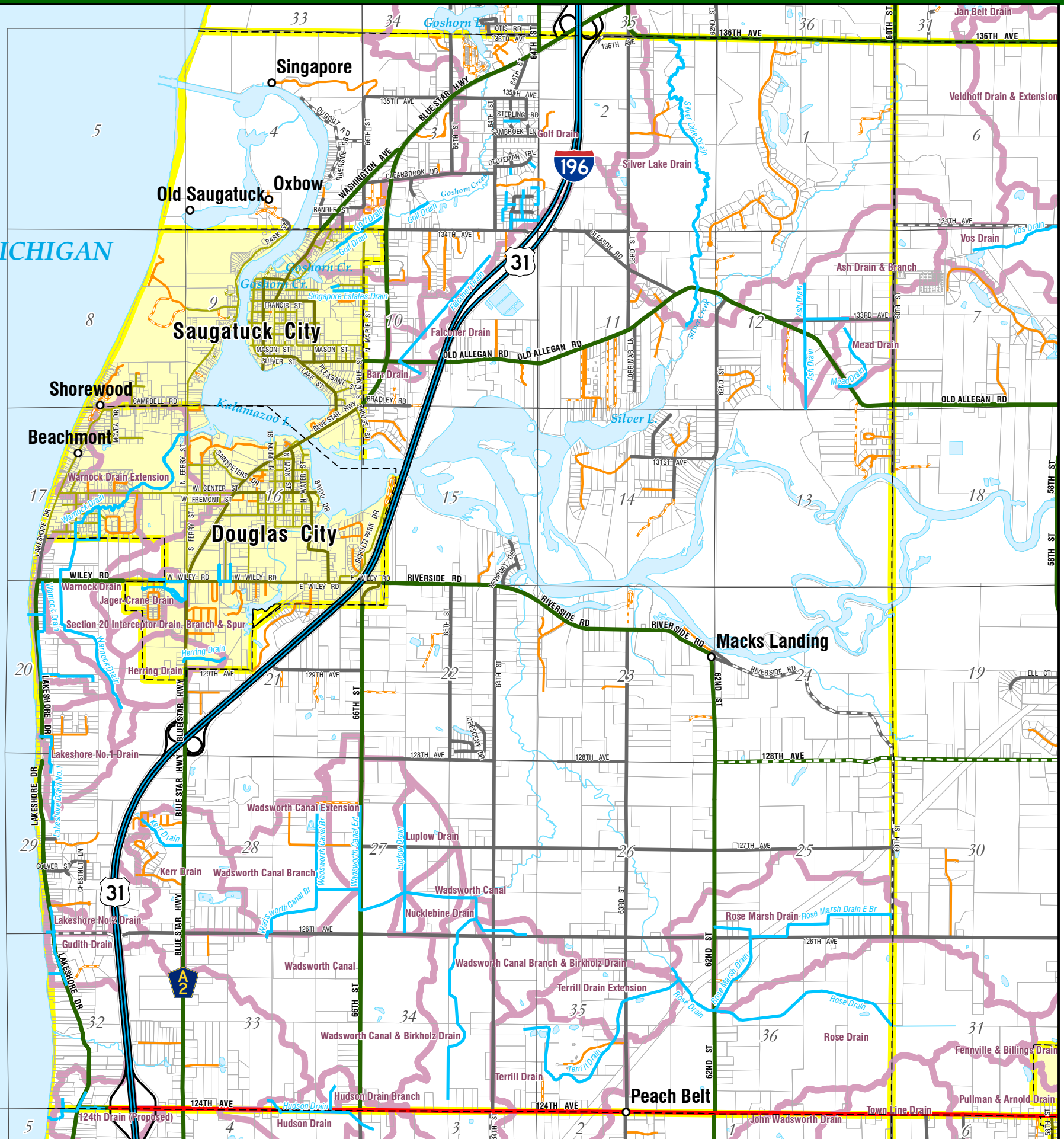
Map Legend

-  County Drains
-  County Drains (Area Features)
-  County Drainsheds
-  Lakes and Ponds
-  Rivers and Streams
-  Section Lines
-  Parcel Lines
-  Municipal Boundaries











Allegan County Land Information Services assumes no liability for results or conclusions drawn from the use of these data. Map created October 16, 2013.


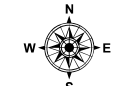

LAKE MICHIGAN



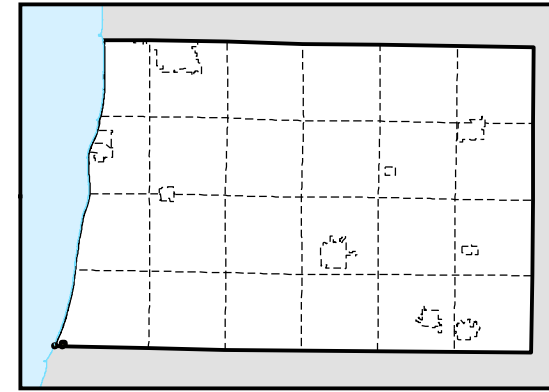
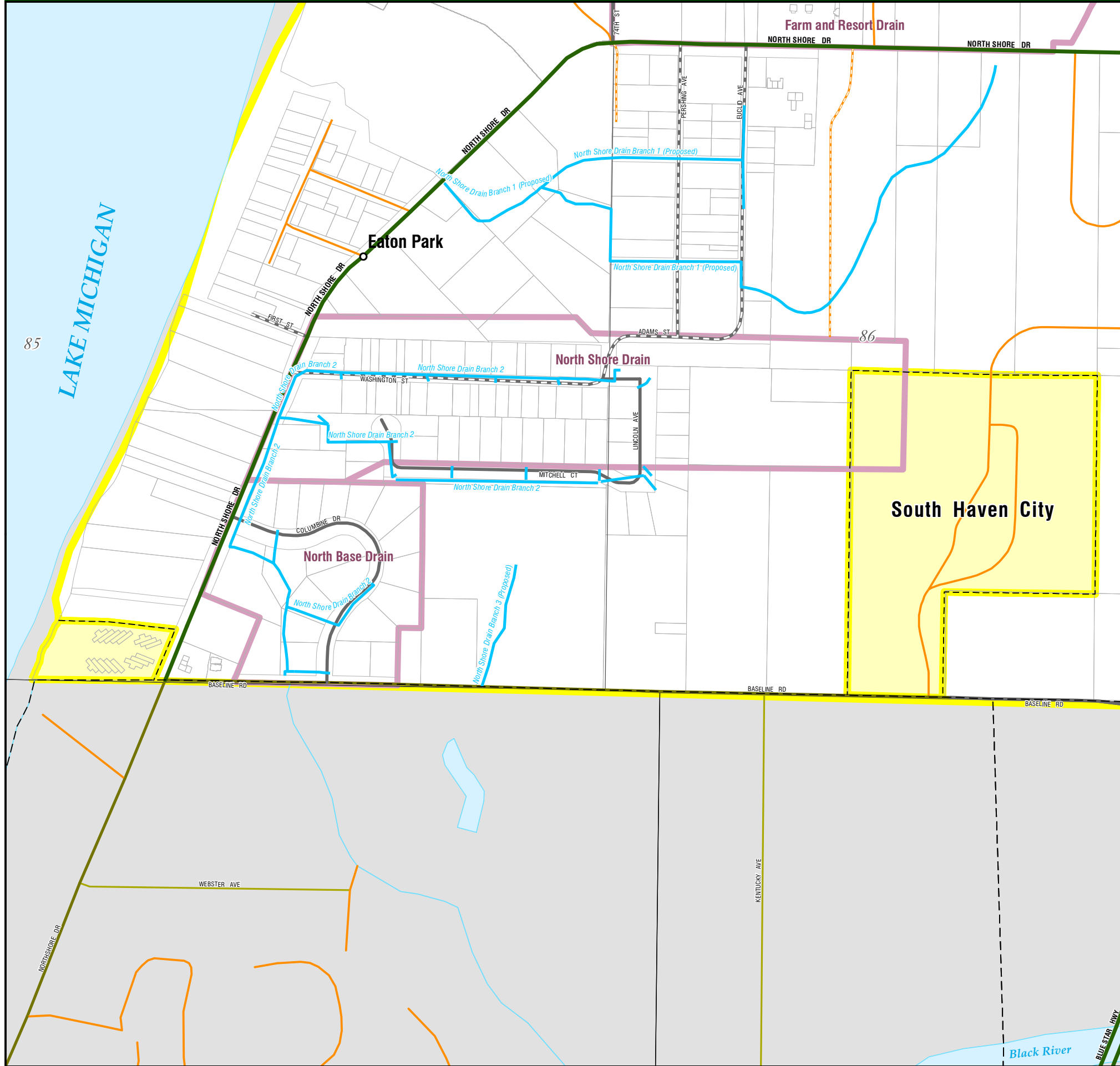
Locator Map

Map Legend

-  County Drains
-  County Drains (Area Features)
-  County Drainsheds
-  Lakes and Ponds
-  Rivers and Streams
-  Section Lines
-  Parcel Lines
-  Municipal Boundaries












Allegan County Land Information Services assumes no liability for results or conclusions drawn from the use of these data. Map created October 16, 2013.



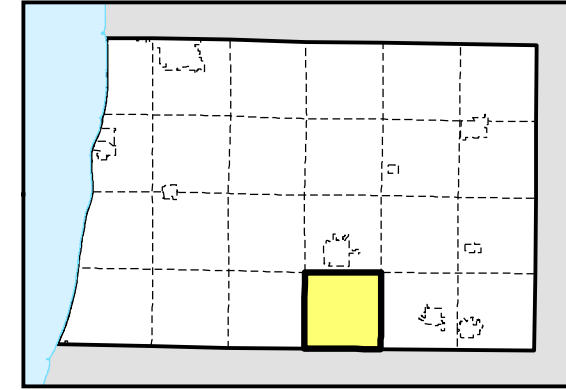
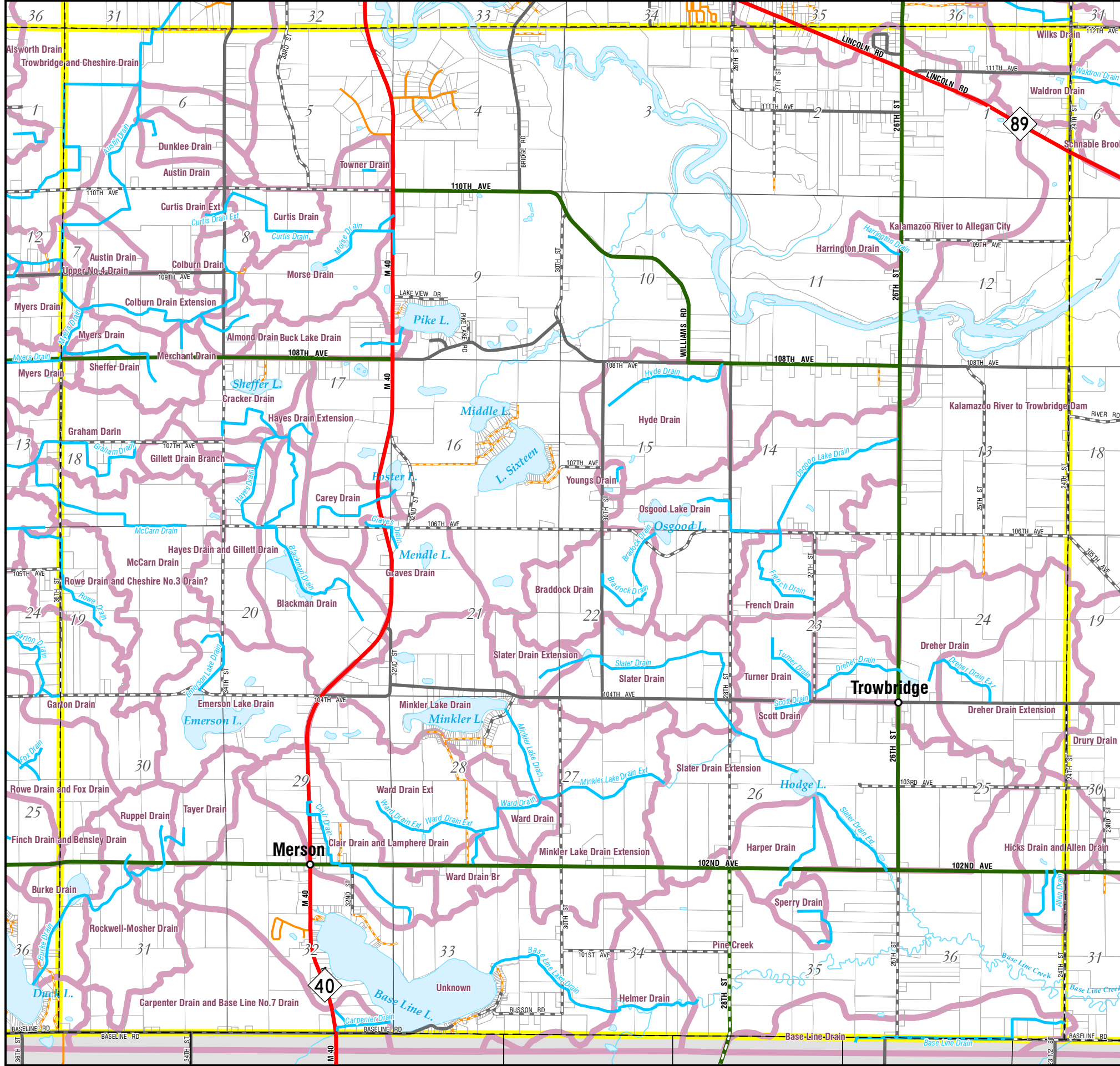
Locator Map

Map Legend

-  County Drains
-  County Drains (Area Features)
-  County Drainsheds
-  Lakes and Ponds
-  Rivers and Streams
-  Section Lines
-  Parcel Lines
-  Municipal Boundaries












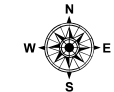

Allegan County Land Information Services assumes no liability for results or conclusions drawn from the use of these data. Map created October 16, 2013.



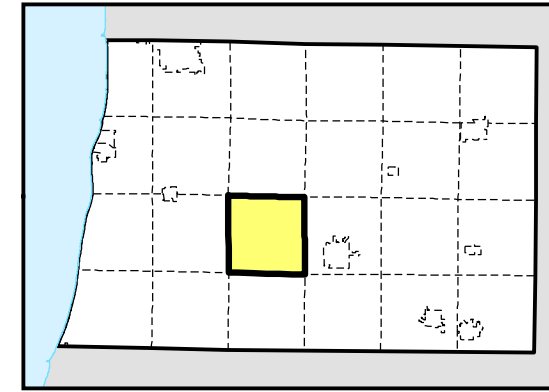
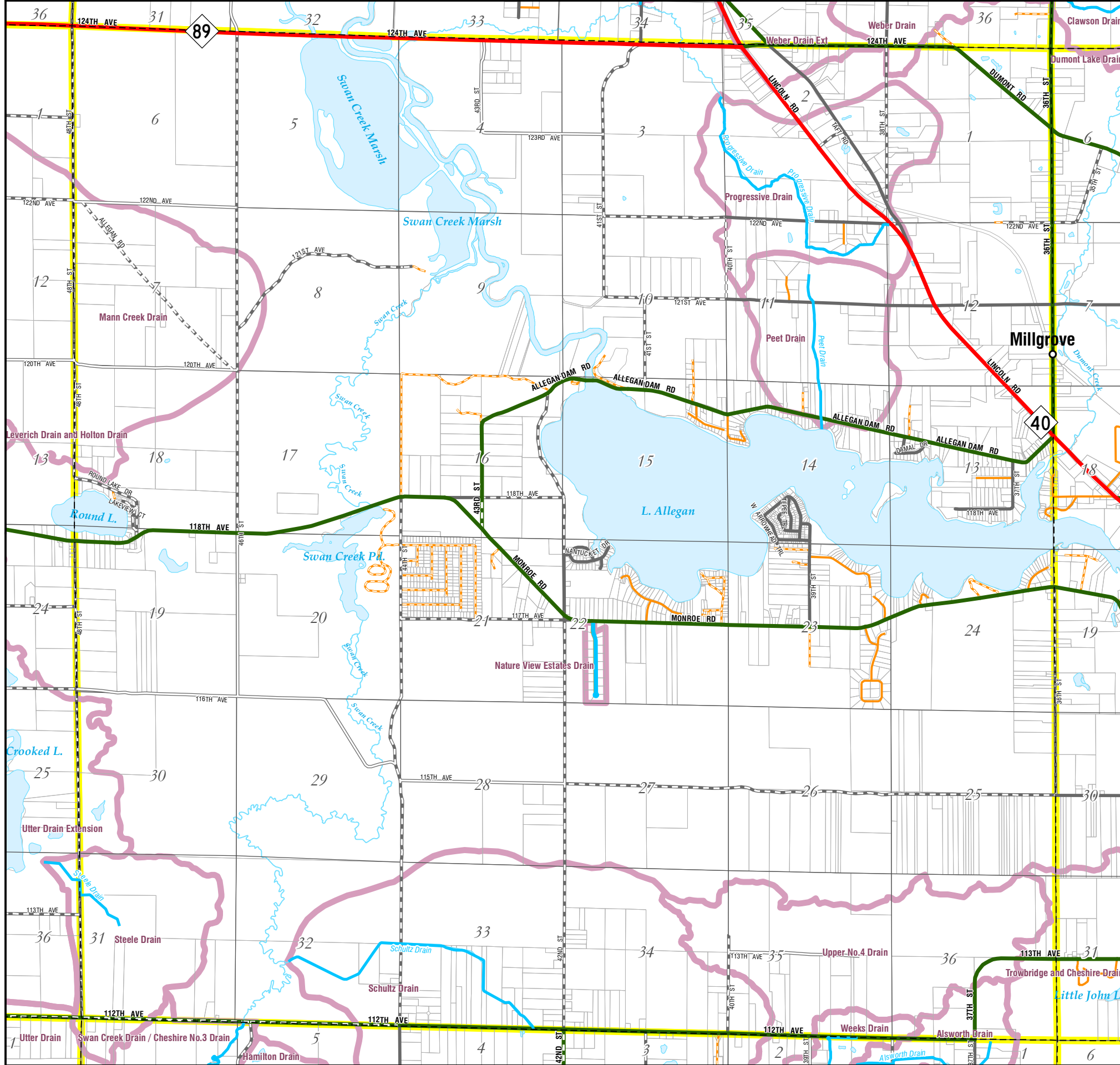
Locator Map

Map Legend

-  County Drains
-  County Drains (Area Features)
-  County Drainsheds
-  Lakes and Ponds
-  Rivers and Streams
-  Section Lines
-  Parcel Lines
-  Municipal Boundaries












Allegan County Land Information Services assumes no liability for results or conclusions drawn from the use of these data. Map created October 16, 2013.



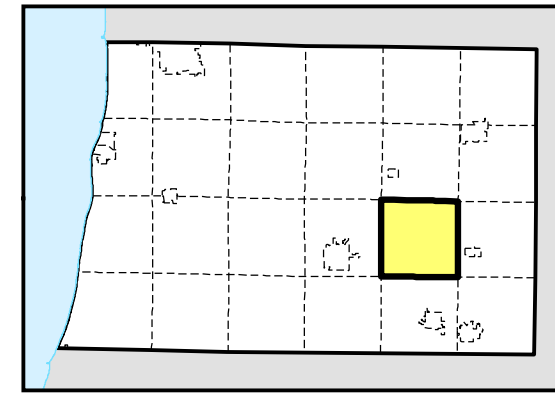
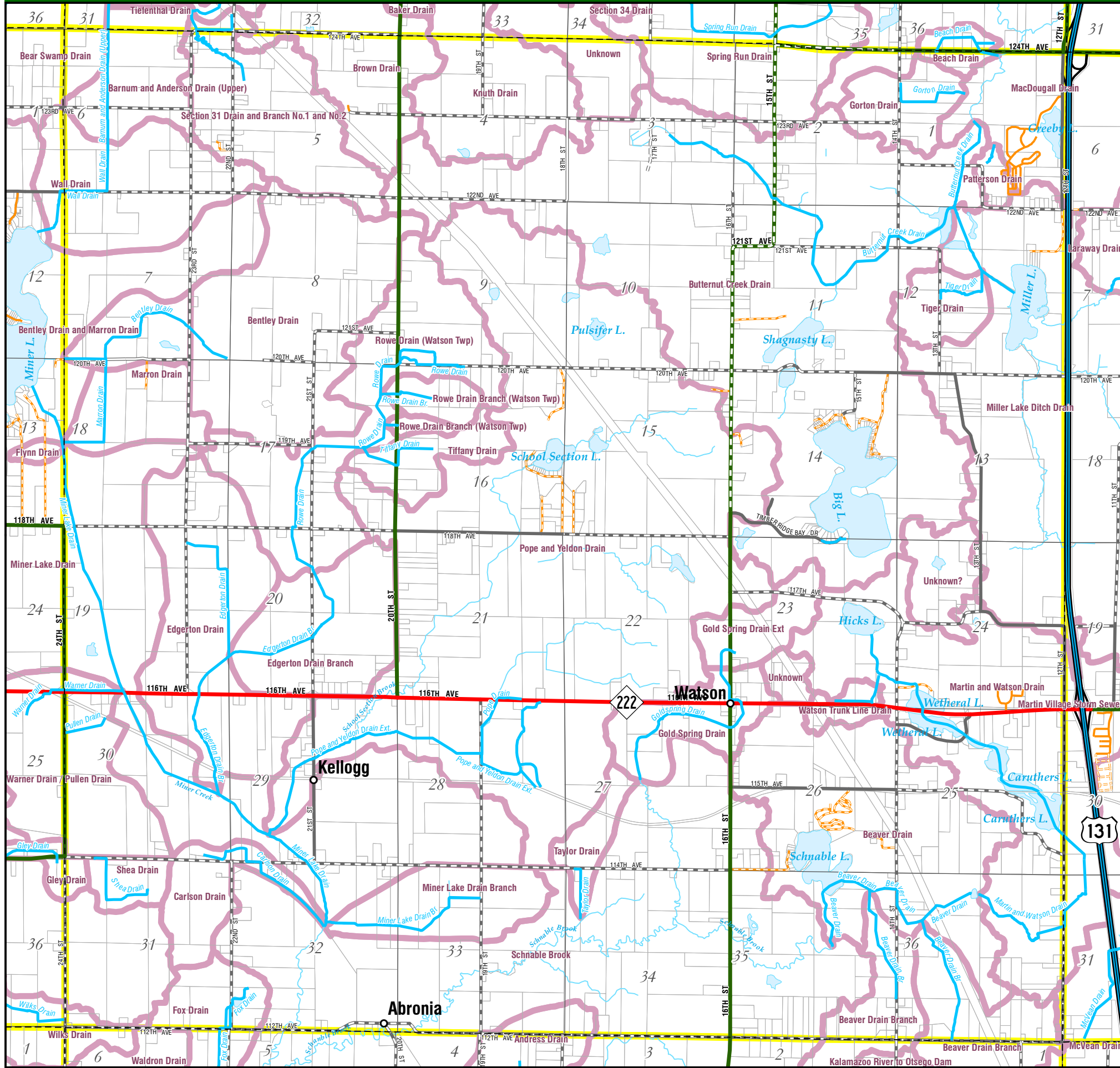
Locator Map

Map Legend

-  County Drains
-  County Drains (Area Features)
-  County Drainsheds
-  Lakes and Ponds
-  Rivers and Streams
-  Section Lines
-  Parcel Lines
-  Municipal Boundaries












Allegan County Land Information Services assumes no liability for results or conclusions drawn from the use of these data. Map created October 16, 2013.



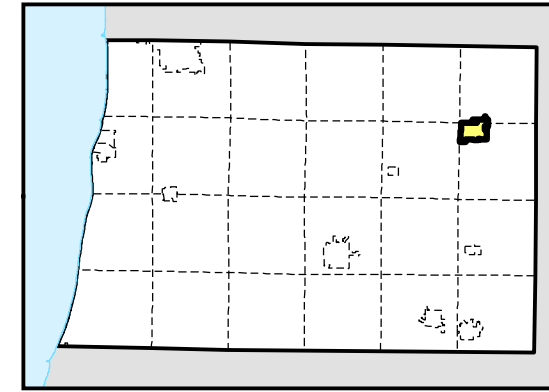
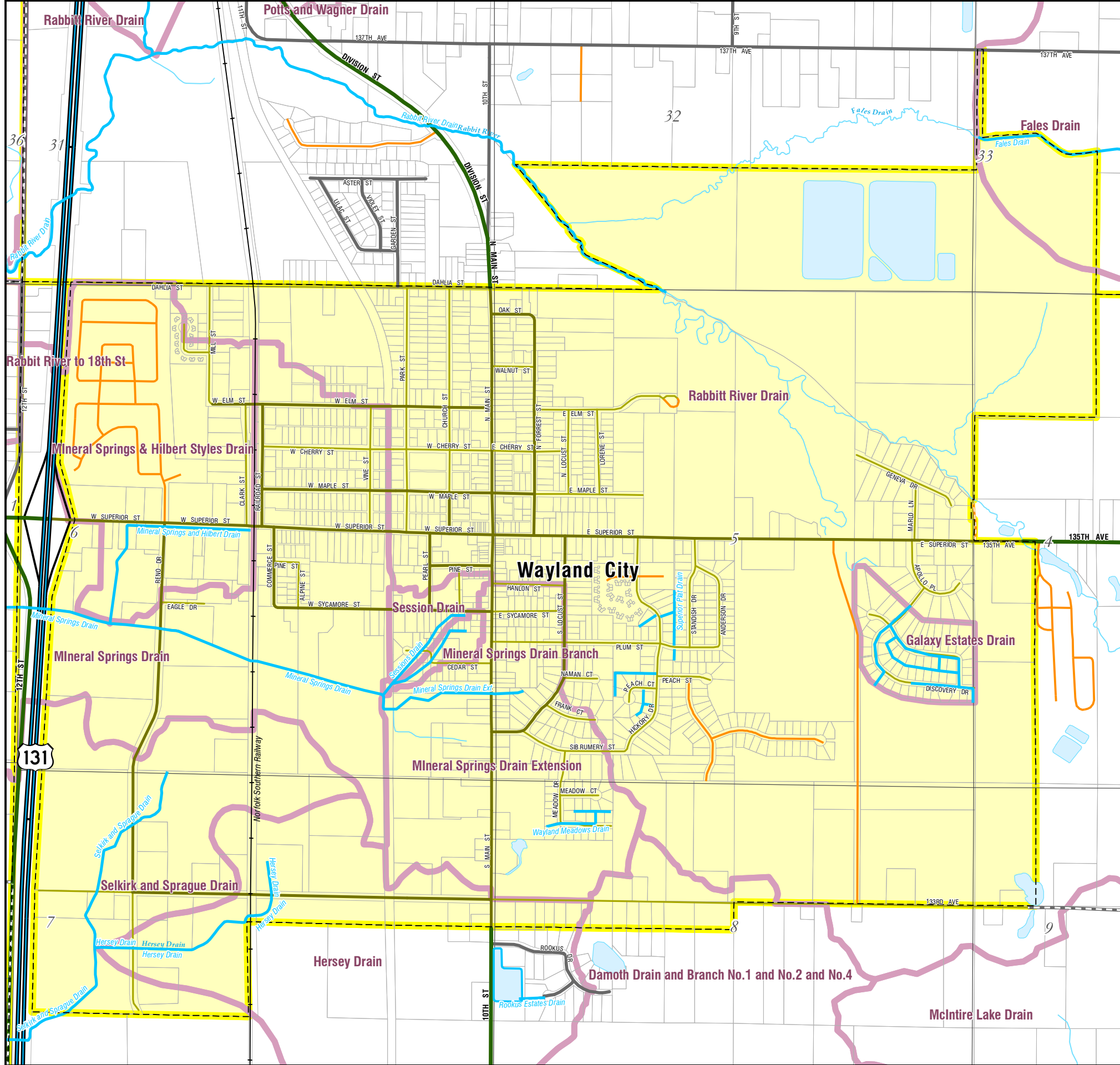
Locator Map

Map Legend

-  County Drains
-  County Drains (Area Features)
-  County Drainsheds
-  Lakes and Ponds
-  Rivers and Streams
-  Section Lines
-  Parcel Lines
-  Municipal Boundaries




Allegan County Land Information Services assumes no liability for results or conclusions drawn from the use of these data. Map created October 16, 2013.



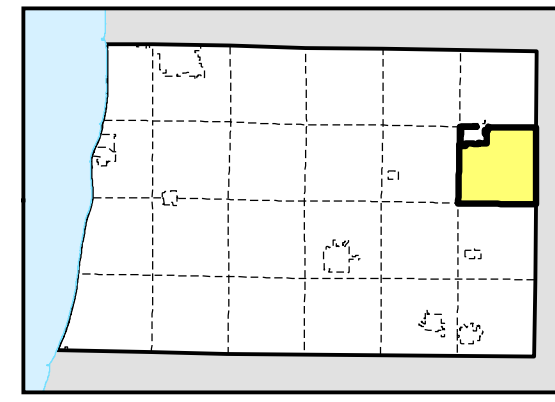
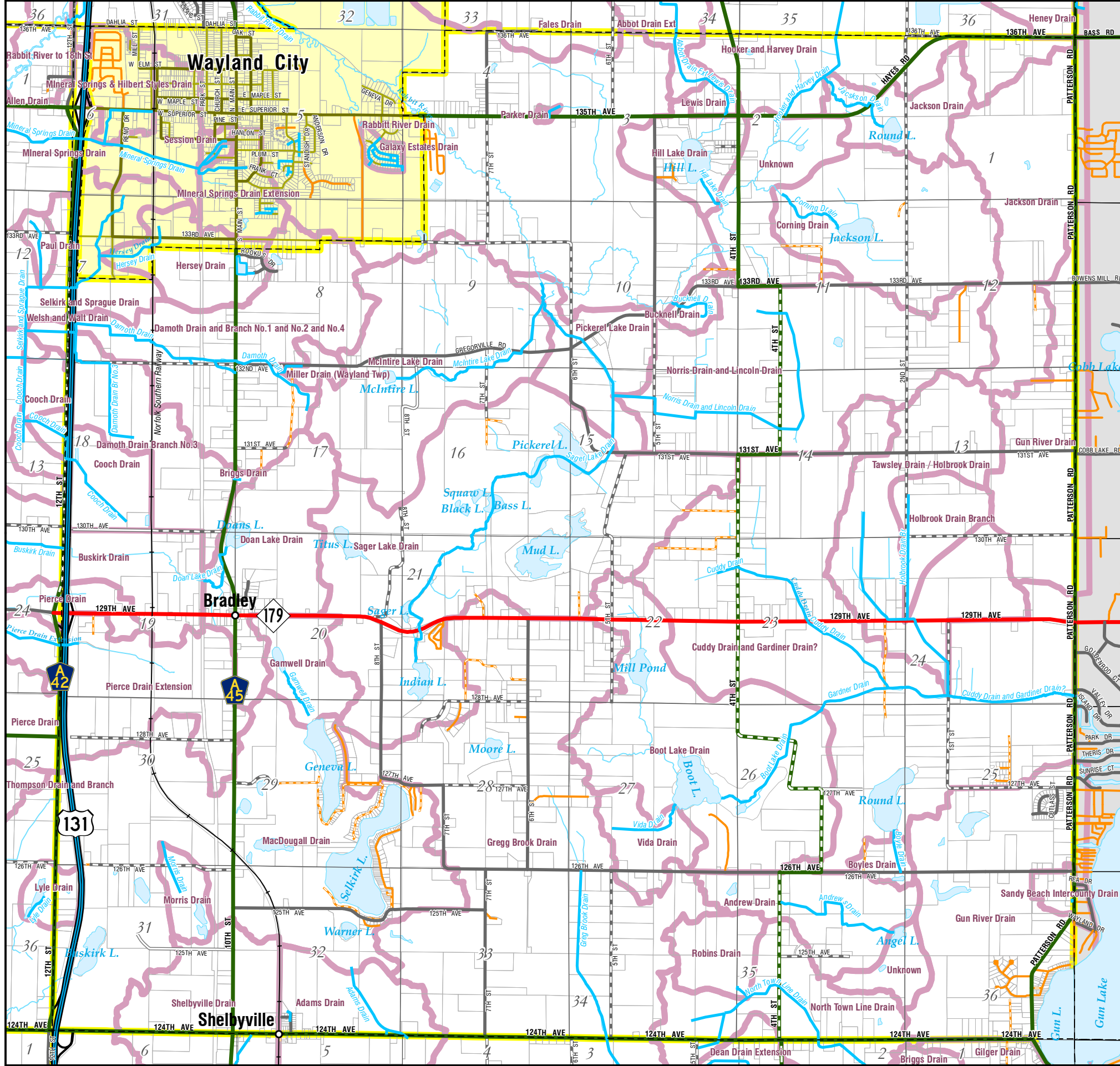
Locator Map

Map Legend

- County Drains
- County Drains (Area Features)
- County Drainsheds
- Lakes and Ponds
- Rivers and Streams
- Section Lines
- Parcel Lines
- Municipal Boundaries












Allegan County Land Information Services assumes no liability for results or conclusions drawn from the use of these data. Map created October 16, 2013.



Locator Map

Map Legend

-  County Drains
-  County Drains (Area Features)
-  County Drainsheds
-  Lakes and Ponds
-  Rivers and Streams
-  Section Lines
-  Parcel Lines
-  Municipal Boundaries



Allegan County Land Information Services assumes no liability for results or conclusions drawn from the use of these data. Map created October 16, 2013.