






1 in = 2,400 ft

*This map was compiled
for tax administration
purposes only.
It does not represent a
legal property survey.*

**Tax Year:
2021**

**Map Printed:
7/23/2021**

**Heath Twp
T3N R14W**

-  Gaps
-  Overlaps
-  Waterbody

**Parcel Prefix:
03-09-0-**



INDEX