



1 in = 400 ft


*This map was compiled  
for tax administration  
purposes only.  
It does not represent a  
legal property survey.*


**Tax Year:  
2021**


**Map Printed:  
7/23/2021**

**Hopkins Twp  
T3N R12W**

**8**

 Gaps

 Overlaps

 Waterbody

**Parcel Prefix:  
03-10-007-**

06	05	04	03	02	01
07	08	09	10	11	12
18	17	16	15	14	13
19	20	21	22	23	24
30	29	28	27	26	25
31	32	33	34	35	36

**SECTION 7**