




1 in = 400 ft


*This map was compiled
for tax administration
purposes only.
It does not represent a
legal property survey.*


**Tax Year:
2021**

**Map Printed:
7/23/2021**

**Manlius Twp
T3N R15W**

 Gaps

 Overlaps

 Waterbody

**Parcel Prefix:
03-14-027-**

| | | | | | |
|----|----|----|----|----|----|
| 06 | 05 | 04 | 03 | 02 | 01 |
| 07 | 08 | 09 | 10 | 11 | 12 |
| 18 | 17 | 16 | 15 | 14 | 13 |
| 19 | 20 | 21 | 22 | 23 | 24 |
| 30 | 29 | 28 | 27 | 26 | 25 |
| 31 | 32 | 33 | 34 | 35 | 36 |

SECTION 27