

Wayland City




1 in = 200 ft


*This map was compiled
for tax administration
purposes only.
It does not represent a
legal property survey.*


**Tax Year:
2021**

**Map Printed:
7/23/2021**

**Wayland Twp
T3N R11W**

 Gaps

 Overlaps

 Waterbody

**Parcel Prefix:
03-24-004-**

06	05	04	03	02	01
07	08	09	10	11	12
18	17	16	15	14	13
19	20	21	22	23	24
30	29	28	27	26	25
31	32	33	34	35	36

SECTION 4NW