






1:5,000

*This map was compiled
for tax administration
purposes only.
It does not represent a
legal property survey.*

**Tax Year:
2023**

Gun Plain Twp T1N R11W

-  Gaps
-  Overlaps
-  Waterbody

**Parcel Prefix:
03-Gun Plain Twp-024-**



SECTION 24