

Allegan County Sirens



Last Updated: 6/24/2019

Allegan County Emergency
Management

3271 122nd Ave, Allegan, MI 49010

Siren Summary:

Population Covered CRA: 35775


Housing Covered CRA: 15753




Population covered by Holland Sirens: 7759




Housing Covered by Holland Sirens: 3521

Population covered by South Haven Sirens: 819

Housing Covered by South Haven Sirens: 875

	<p> Township: Allegan Model: Thunderbolt Type: Federal Reference location: Behind Allegan Fire Station Install Date: 2/12/98 Latitude: 42 31.864 Longitude: 85 51.195 Two-way capable: No Range: 5600 ft Online: Yes Offline: No Proposed: No Address: CRA: Yes Population: 4349 Houses: 1871 </p>
	<p> Township: Allegan Model: RSH-10B Type: Federal Reference location: Allegan Hospital Install Date: 3/30/09 Latitude: 42.520234 Longitude: 85.858088 Two-way capable: No Range: 4200 ft Online: Yes Offline: No Proposed: No Address: CRA: Yes Population: 2675 Housing: 1082 </p>
	<p> Township: Allegan Model: RSH-10A Type: Federal Reference location: Left of Allegan Pump Station Install Date: 3/30/09 Latitude: 42.521451 Longitude: 85.835103 Two-way capable: No Range: 4200 ft Online: Yes Offline: No Proposed: No Address: CRA: Yes Population: 1723 Housing: 861 </p>

	<p> Township: Allegan Model: RSH-10 Type: Federal Reference location: Facilities management Install Date: Latitude: 42.581559 Longitude: 85.866591 Two-way capable: No Range: 4200 ft Online: Yes Offline: No Proposed: No Address: CRA: Yes Population: 184 Housing: 60 </p>
	<p> Township: Allegan Model: RSH-10 Type: Federal Reference location: Cuckler/Harglo Construction Install Date: 3/30/09 Latitude: 42.539471 Longitude: 85.842385 Two-way capable: No Range: 4200 ft Online: Yes Offline: No Proposed: No Address: CRA: Yes Population: 1396 Housing: 597 </p>
	<p> Township: Allegan Model: RSH-10 Type: Federal Reference location: Allegan Animal Shelter Install Date: 3/27/07 Latitude: 42.583900 Longitude: 85.868085 Two-way capable: No Range: 4200 ft Online: No Offline: Yes Proposed: No Address: CRA: Yes </p>

	<p> Township: Hopkins Model: 2001 Type: Federal Reference location: Hopkins Elementary Install Date: 3/23/07 Latitude: 42.621742 Longitude: 85.762135 Two-way capable: Yes Range: 5600 ft Online: Yes Offline: No Proposed: No Address: CRA: Yes Population: 739 Housing: 293 </p>
	<p> Township: Salem Model: 2001 Type: Federal Reference location: Salem Library Install Date: 6/19/06 Latitude: 42.725454 Longitude: 85.842098 Two-way capable: Yes Range: 5600 ft Online: Yes Offline: No Proposed: No Address: CRA: Yes Population: 635 Housing: 236 </p>
	<p> Township: Dorr Model: 2001 Type: Federal Reference location: Dorr Township Offices Install Date: 3/23/07 Latitude: 42.724313 Longitude: 85.722277 Two-way capable: Yes Range: 5600 ft Online: Yes Offline: No Proposed: No Address: CRA: Yes Population: 3427 Housing: 1136 </p>

	<p> Township: Wayland Model: STH-10 Type: Federal Reference location: Wayland Fire Department Install Date: 3/23/07 Latitude: 42.674062 Longitude: 85.644745 Two-way capable: Yes Range: 6200 ft Online: Yes Offline: No Proposed: No Address: CRA: Yes Population: 4494 Housing: 1916 </p>
	<p> Township: Wayland Model: 2001 Type: Federal Reference location: Wayland High School/Admin Install Date: 6/23/05 Latitude: 42.673092 Longitude: 85.629462 Two-way capable: Yes Range: 5600 ft Online: Yes Offline: No Proposed: No Address: CRA: Yes Population: 3035 Housing: 1251 </p>
	<p> Township: Wayland Model: 2001 Type: Federal Reference location: Selkirk Lake Install Date: 6/26/07 Latitude: 42.616198 Longitude: 85.625296 Two-way capable: Yes Range: 5600 ft Online: Yes Offline: No Proposed: No Address: CRA: Yes Population: 431 Housing: 255 </p>



Township: Martin
Model: 2001
Type: Federal
Reference location: Dollar General Martin
Install Date: 3/23/07
Latitude: 42.536738
Longitude: 85.641350
Two-way capable: Yes
Range: 5600 ft
Online: Yes
Offline: No
Proposed: No
Address:
CRA: Yes
Population: 888 Housing: 361







Township: Otsego
Model: RSH-10
Type: Federal
Reference location: 352 12th Street/Bell's Hearing
Install Date:
Latitude: 42.446716
Longitude: 85.661688
Two-way capable: No
Range: 4200 ft
Online: Yes
Offline: No
Proposed: No
Address:
CRA: Yes
Population: 2811 Housing: 1206









Township: Otsego
Model: Thunderbolt
Type: Federal
Reference location: Otsego Fire Station
Install Date:
Latitude: 42.459631
Longitude: 85.696830
Two-way capable: No
Range: 5600 ft
Online: Yes
Offline: No
Proposed: No
Address:
CRA: Yes
Population: 4133 Housing: 1811




	<p>Township: Gunplain Model: Vortex Type: Whelen Reference location: Plainwell Public Safety Install Date: Latitude: 42.446493 Longitude: 85.647501 Two-way capable: No Range: 5280 ft Online: Yes Offline: No Proposed: No Address: CRA: Yes Population: 4525 Housing: 1944</p>
	<p>Township: Gunplain Model: RSH-10 Type: Federal Reference location: Across from Tustins Plainwell Install Date: Latitude: 42.447991 Longitude: 85.628540 Two-way capable: No Range: 4200 ft Online: Yes Offline: No Proposed: No Address: CRA: Yes Population: 1638 Housing: 717</p>
	<p>Township: Gunplain Model: RSH-10 Type: Federal Reference location: Across from Plainwell Airport Install Date: Latitude: 42.466166 Longitude: 85.641643 Two-way capable: No Range: 4200 ft Online: Yes Offline: No Proposed: No Address: CRA: Yes Population: 1234 Housing: 468</p>




	<p> Township: Gunplain Model: RSH-10 Type: Federal Reference location: Country Club Blvd brown/green garage Install Date: Latitude: 42.437433 Longitude: 85.553374 Two-way capable: No Range: 4200 ft Online: Yes Offline: No Proposed: No Address: CRA: Yes Population: 767 Housing: 301 </p>
	<p> Township: Lee Model: Model 2 Type: Federal Reference location: Lee Township Hall Install Date: Latitude: 42.482275 Longitude: 86.090005 Two-way capable: No Range: 1000 ft Online: Yes Offline: No Proposed: No Address: CRA: Yes Population: 57 Housing: 23 </p>
	<p> Township: Fennville Model: 2001 Type: Federal Reference location: Fennville Post Office Install Date: 9/19/02 Latitude: 42.594554 Longitude: 86.104773 Two-way capable: Yes Range: 5600 ft Online: Yes Offline: No Proposed: No Address: CRA: Yes Population: 1970 Housing: 842 </p>




	<p> Township: Saugatuck Model: 2001 Type: Federal Reference location: Waypoint Parking Lot Install Date: Latitude: 42.641627 Longitude: 86.208424 Two-way capable: Yes Range: 5600 ft Online: Yes Offline: No Proposed: No Address: CRA: Yes Population: 1497 Housing: 1413 </p>
	<p> Township: Laketown Model: Model 2 Type: Federal Reference location: Shangrila Install Date: Latitude: 42.686522 Longitude: 86.154677 Two-way capable: No Range: 1000 ft Online: Yes Offline: No Proposed: No Address: CRA: Yes Population: 81 Housing: 34 </p>
	<p> Township: Hamilton Model: 2001 Type: Federal Reference location: Hamilton Fire Department Install Date: Latitude: 42.669247 Longitude: 85.998236 Two-way capable: Yes Range: 5600 ft Online: Yes Offline: No Proposed: No Address: CRA: Yes Population: 1339 Housing: 531 </p>




	<p> Township: Overisel Model: Thunderbeam Type: Federal Reference location: Morren Bros Agri Service Install Date: 9/11/07 Latitude: 42.728262 Longitude: 86.005550 Two-way capable: No Range: 5260 ft Online: Yes Offline: No Proposed: No Address: CRA: Yes Population: 319 Housing: 111 </p>
	<p> Township: Fillmore Model: RSH-10 Type: Federal Reference location: Bentheim Cemetary Install Date: Latitude: 42.713292 Longitude: 85.919181 Two-way capable: No Range: 4200 ft Online: Yes Offline: No Proposed: No Address: CRA: Yes Population: 404 Housing: 127 </p>
	<p> Township: Salem Model: 2001 Type: Federal Reference location: Sandy Pines Pavillion Install Date: Latitude: 42.685762 Longitude: 85.813354 Two-way capable: Yes Range: 5600 ft Online: Yes Offline: No Proposed: No Address: CRA: Yes Population: 428 Housing: 365 </p>




	<p> Township: Monterey Model: Sentry Siren Model F-2 Type: Feld Fire Reference location: Sandy Pines Phase 3 Install Date: Latitude: 42.680825 Longitude: 85.796732 Two-way capable: No Range: 1320 ft Online: Yes Offline: No Proposed: No Address: CRA: No Population: 0 Housing: 0 </p>
	<p> Township: Salem Model: 2001 Type: Federal Reference location: Sandy Pines Phase 6 Install Date: Latitude: 42.682384 Longitude: 85.800753 Two-way capable: Yes Range: 5600 ft Online: Yes Offline: No Proposed: No Address: CRA: Yes Population: 229 Housing: 262 </p>
	<p> Township: Wayland Model: 2001 Type: Federal Reference location: Wayland Skate Park Install Date: 6/23/05 Latitude: 42.672887 Longitude: 85.648071 Two-way capable: Yes Range: 5600 ft Online: Yes Offline: No Proposed: No Address: CRA: Yes Population: 3548 Housing: 1576 </p>

	<p> Township: Leighton Model: Model 2 Type: Federal Reference location: Leighton Fire Station #1 Install Date: Latitude: 42.738891 Longitude: 85.654669 Two-way capable: No Range: 1000 ft Online: Yes Offline: No Proposed: No Address: CRA: Yes Population: 25 Housing: 12 </p>
	<p> Township: Leighton Model: Model 2 Type: Federal Reference location: Leighton Fire Station #2 Install Date: Latitude: 42.743457 Longitude: 85.599228 Two-way capable: No Range: 1000 ft Online: Yes Offline: No Proposed: No Address: CRA: Yes Population: 154 Housing: 85 </p>
	<p> Township: Holland Model: 2001 Type: Federal Reference location: Calvary 8th Street Holland Install Date: Latitude: 42.790641 Longitude: 86.065857 Two-way capable: Yes Range: 5600 ft Online: Yes Offline: No Proposed: No Address: CRA: Yes Population: 5663 Housing: 2395 </p>

	<p> Township: Holland Model: 2001 Type: Federal Reference location: Arby's/Pilot Holland Install Date: Latitude: 42.740383 Longitude: 86.069547 Two-way capable: Yes Range: 5600 ft Online: Yes Offline: No Proposed: No Address: CRA: No Population: 288 Housing: 104 </p>
	<p> Township: Holland Model: 2001 Type: Federal Reference location: East 24th Street Holland Install Date: Latitude: 42.776084 Longitude: 86.076611 Two-way capable: Yes Range: 5600 ft Online: Yes Offline: No Proposed: No Address: CRA: No Population: 4771 Housing: 2423 </p>
	<p> Township: Holland Model: 2001 Type: Federal Reference location: Kimber Auto Body & Paint Install Date: Latitude: 42.770995 Longitude: 86.127532 Two-way capable: Yes Range: 5600 ft Online: Yes Offline: No Proposed: No Address: CRA: No Population: 11559 Housing: 4723 </p>

	<p>Township: Holland Model: Thunderbolt Type: Federal Reference location: Omni 966 Brooks Ave Holland Install Date: Latitude: 42.762166 Longitude: 86.083555 Two-way capable: No Range: 5600 ft Online: Yes Offline: No Proposed: No Address: CRA: Yes Population: 3495 Housing: 1734</p>
	<p>Township: Holland Model: 2001 Type: Federal Reference location: Haworth Furniture Outlet Install Date: Latitude: 42.754921 Longitude: 86.077438 Two-way capable: Yes Range: 5600 ft Online: Yes Offline: No Proposed: No Address: CRA: No Population: 1076 Housing: 447</p>
	<p>Township: Holland Model: Thunderbolt Type: Federal Reference location: 30th Street and Central Ave Install Date: Latitude: 42.770437 Longitude: 86.106948 Two-way capable: No Range: 5600 ft Online: Yes Offline: No Proposed: No Address: CRA: No Population: 15096 Housing: 6098</p>

	<p> Township: Holland Model: 2001 Type: Federal Reference location: Holland Baseball Field Parking Install Date: Latitude: 42.765392 Longitude: 86.103869 Two-way capable: Yes Range: 5600 ft Online: Yes Offline: No Proposed: No Address: CRA: No Population: 10059 Housing: 4422 </p>
	<p> Township: Holland Model: 2001 Type: Federal Reference location: West 48th Street Install Date: Latitude: 42.754087 Longitude: 86.114157 Two-way capable: Yes Range: 5600 ft Online: Yes Offline: No Proposed: No Address: CRA: No Population: 5491 Housing: 2407 </p>
	<p> Township: Holland Model: Thunderbolt Type: Federal Reference location: Genzink Steel Install Date: Latitude: 42.739549 Longitude: 86.103449 Two-way capable: No Range: 5600 ft Online: Yes Offline: No Proposed: No Address: CRA: No Population: 117 Housing: 49 </p>

	<p> Township: Holland Model: 2001 Type: Federal Reference location: BPW Holland Install Date: Latitude: 42.792196 Longitude: 86.103757 Two-way capable: Yes Range: 5600 ft Online: Yes Offline: No Proposed: No Address: CRA: No Population: 11474 Housing: 3764 </p>
	<p> Township: Salem Model: 2001 Type: Federal Reference location: Saint Mary's Salem Install Date: Latitude: 42.755535 Longitude: 85.788092 Two-way capable: Yes Range: 5600 ft Online: Yes Offline: No Proposed: No Address: CRA: Yes Population: 300 Housing: 109 </p>
	<p> Township: South Haven Model: 2001 Type: Federal Reference location: North Shore Public School Install Date: Latitude: 42.420964 Longitude: 86.260529 Two-way capable: Yes Range: 5600 ft Online: Yes Offline: No Proposed: No Address: CRA: No Population: 1179 Housing: 995 </p>

	<p>Township: Casco Model: 2001 Type: Federal Reference location: Blue Star Highway and Beverly Dr. Install Date: Latitude: 42.445831 Longitude: 86.250780 Two-way capable: Yes Range: 5600 ft Online: Yes Offline: No Proposed: No Address: CRA: No Population: 387 Housing: 484</p>
	<p>Township: Casco Model: 2001 Type: Federal Reference location: Adkin Glenn Farm Install Date: Latitude: 42.419414 Longitude: 86.220423 Two-way capable: Yes Range: 5600 ft Online: Yes Offline: No Proposed: No Address: CRA: No Population: 587 Housing: 271</p>
	<p>Township: Casco Model: 2001 Type: Federal Reference location: Install Date: Latitude: 42.419208 Longitude: 86.197165 Two-way capable: Yes Range: 5600 ft Online: Yes Offline: No Proposed: No Address: CRA: No Population: 685 Housing: 320</p>

	<p>Township: Covert Model: 2001 Type: Federal Reference location: 81250 CR376 Coloma Install Date: Latitude: 42 15.470 Longitude: 86 19.966 Two-way capable: Yes Range: 5600 ft Online: Yes Offline: No Proposed: No Address: CRA: No Population: 296 Housing: 127</p>
	<p>Township: Bangor Model: 2001 Type: Federal Reference location: 43866 CR687, Hartford Install Date: Latitude: 42 15.524 Longitude: 86 10.018 Two-way capable: Yes Range: 5600 ft Online: Yes Offline: No Proposed: No Address: CRA: No Population: 234 Housing: 155</p>
	<p>Township: Bangor Model: 2001 Type: Federal Reference location: 62077 39th Ave, Bangor Install Date: Latitude: 42 16.537 Longitude: 86 08.868 Two-way capable: Yes Range: 5600 ft Online: Yes Offline: No Proposed: No Address: CRA: No Population: 195 Housing: 82</p>

	<p>Township: Bangor Model: 2001 Type: Federal Reference location: 32420 60th St, Bangor Install Date: Latitude: 42.300571 Longitude: 86.128470 Two-way capable: Yes Range: 5600 ft Online: Yes Offline: No Proposed: No Address: CRA: No Population: 579 Housing: 261</p>
	<p>Township: Bangor Model: 2001 Type: Federal Reference location: 63058 CR 378, Bangor Install Date: Latitude: 42.3097 Longitude: 86.1585 Two-way capable: Yes Range: 5600 ft Online: Yes Offline: No Proposed: No Address: CRA: No Population: 322 Housing: 126</p>
	<p>Township: South Haven Model: 2001 Type: Federal Reference location: 71350 10th Ave, South Haven Install Date: Latitude: 42.382244 Longitude: 86.238338 Two-way capable: Yes Range: 5600 ft Online: Yes Offline: No Proposed: No Address: CRA: No Population: 510 Housing: 249</p>

	<p>Township: South Haven Twp Model: 2001 Type: Federal Reference location: 14241 73rd St, South Haven Install Date: Latitude: 42.366929 Longitude: 86.253621 Two-way capable: Yes Range: 5600 ft Online: Yes Offline: No Proposed: No Address: CRA: No Population: 776 Housing: 321</p>
	<p>Township: South Haven Twp Model: 2001 Type: Federal Reference location: 70333 CR 380, South Haven Install Date: Latitude: 42.345785 Longitude: 86.227408 Two-way capable: Yes Range: 5600 ft Online: Yes Offline: No Proposed: No Address: CRA: No Population: 521 Housing: 214</p>
	<p>Township: South Haven Model: 2001 Type: Federal Reference location: 20105 Elm Ave Install Date: Latitude: 42.345096 Longitude: 86.297536 Two-way capable: Yes Range: 5600 ft Online: Yes Offline: No Proposed: No Address: CRA: No Population: 524 Housing: 317</p>

	<p>Township: South Haven Twp Model: 2001 Type: Federal Reference location: 272 Cherry Court Install Date: Latitude: 42.403761 Longitude: 86.262011 Two-way capable: Yes Range: 5600 ft Online: Yes Offline: No Proposed: No Address: CRA: No Population: 4298 Housing: 3218</p>
	<p>Township: South Haven Twp Model: 2001 Type: Federal Reference location: 03202 71 1/2 St Install Date: Latitude: 42.407538 Longitude: 86.240104 Two-way capable: Yes Range: 5600 ft Online: Yes Offline: No Proposed: No Address: CRA: No Population: 831 Housing: 433</p>
	<p>Township: Casco Model: 2001 Type: Federal Reference location: 359 Baseline Rd Install Date: Latitude: 42.419441 Longitude: 86.263762 Two-way capable: Yes Range: 5600 ft Online: Yes Offline: No Proposed: No Address: CRA: No Population: 1471 Housing: 1506</p>

	<p> Township: Geneva Twp Model: 2001 Type: Federal Reference location: 63236 8th Ave Install Date: Latitude: 42.389905 Longitude: 86.160797 Two-way capable: Yes Range: 5600 ft Online: Yes Offline: No Proposed: No Address: CRA: No Population: 148 Housing: 61 </p>
	<p> Township: Geneva Model: 2001 Type: Federal Reference location: 19555 64th St Install Date: Latitude: 42.349076 Longitude: 86.167712 Two-way capable: Yes Range: 5600 ft Online: Yes Offline: No Proposed: No Address: CRA: No Population: 265 Housing: 120 </p>
	<p> Township: Bangor Model: 2001 Type: Federal Reference location: 26721 60 ½ St Install Date: Latitude: 42.322238 Longitude: 86.133429 Two-way capable: Yes Range: 5600 ft Online: Yes Offline: No Proposed: No Address: CRA: No Population: 836 Housing: 376 </p>




Township: South Haven
Model: 2001
Type: Federal
Reference location: 76377 76th ave
Install Date:
Latitude: 42.359462
Longitude: 86.28687
Two-way capable: Yes
Range: 5600 ft
Online: Yes
Offline: No
Proposed: No
Address:
CRA: No
Population: 847 Housing: 531





Township: South Haven
Model: 2001
Type: Federal
Reference location: 10920 76th st
Install Date:
Latitude: 42.378012
Longitude: 86.2834
Two-way capable: Yes
Range: 5600 ft
Online: Yes
Offline: No
Proposed: No
Address:
CRA: No
Population: 1127 Housing: 656




Township: Geneva
Model: 2001
Type: Federal
Reference location: 07007 68th St
Install Date:
Latitude: 42.392995
Longitude: 86.207004
Two-way capable: Yes
Range: 5600 ft
Online: Yes
Offline: No
Proposed: No
Address:
CRA: No
Population: 659 Housing: 307

	<p> Township: Geneva Model: 2001 Type: Federal Reference location: 11872 68th St Install Date: Latitude: 42.375426 Longitude: 86.206964 Two-way capable: Yes Range: 5600 ft Online: Yes Offline: No Proposed: No Address: CRA: No Population: 284 Housing: 133 </p>
---	--

	<p> Township: Geneva Model: 2001 Type: Federal Reference location: 23080 67th St Install Date: Latitude: 42.333144 Longitude: 86.197061 Two-way capable: Yes Range: 5600 ft Online: Yes Offline: No Proposed: No Address: CRA: No Population: 241 Housing: 100 </p>
--	--

	<p> Township: Geneva Model: 2001 Type: Federal Reference location: 12035 65th St Install Date: Latitude: 42 22.500 Longitude: 86 10.650 Two-way capable: Yes Range: 5600 ft Online: Yes Offline: No Proposed: No Address: CRA: No Population: 167 Housing: 72 </p>
---	---

	<p> Township: Geneva Model: 2001 Type: Federal Reference location: 19930 60th St Install Date: Latitude: 42.346753 Longitude: 86.129085 Two-way capable: Yes Range: 5600 ft Online: Yes Offline: No Proposed: No Address: CRA: No Population: 269 Housing: 107 </p>
---	--

	<p> Township: Bangor Model: 2001 Type: Federal Reference location: 67577 34th Ave Install Date: Latitude: 42 17.627 Longitude: 86 12.055 Two-way capable: Yes Range: 5600 ft Online: Yes Offline: No Proposed: No Address: CRA: No Population: 199 Housing: 80 </p>
--	--

	<p> Township: Bangor Model: 2001 Type: Federal Reference location: 66065 40th ave Install Date: Latitude: 42 16.328 Longitude: 86 11.241 Two-way capable: Yes Range: 5600 ft Online: Yes Offline: No Proposed: No Address: CRA: No Population: 235 Housing: 168 </p>
---	---



Township: Hartford
Model: 2001
Type: Federal
Reference location: 64533 48th St
Install Date:
Latitude: 42 14.618
Longitude: 86 10.323
Two-way capable: Yes
Range: 5600 ft
Online: Yes
Offline: No
Proposed: No
Address:
CRA: No
Population: 244 Housing: 134



Township: Bangor
Model: 2001
Type: Federal
Reference location: 47317 68th St
Install Date:
Latitude: 42 14.736
Longitude: 86 12.224
Two-way capable: Yes
Range: 5600 ft
Online: Yes
Offline: No
Proposed: No
Address:
CRA: No
Population: 283 Housing: 211



Township: Covert
Model: 2001
Type: Federal
Reference location: 44777 72nd St
Install Date:
Latitude: 42 15.292
Longitude: 86 14.574
Two-way capable: Yes
Range: 5600 ft
Online: Yes
Offline: No
Proposed: No
Address:
CRA: No
Population: 155 Housing: 73



Township: Covert
Model: 2001
Type: Federal
Reference location: 40634 M-140 Hwy
Install Date:
Latitude: 42 16.171
Longitude: 86 15.762
Two-way capable: Yes
Range: 5600 ft
Online: Yes
Offline: No
Proposed: No
Address:
CRA: No
Population: 212 Housing: 80



Township: Covert
Model: 2001
Type: Federal
Reference location: 73770 36th ave
Install Date:
Latitude: 42 17.213
Longitude: 86 15.650
Two-way capable: Yes
Range: 5600 ft
Online: Yes
Offline: No
Proposed: No
Address:
CRA: No
Population: 582 Housing: 269



Township: Covert
Model: 2001
Type: Federal
Reference location: 77591 38th Ave
Install Date:
Latitude: 42 16.772
Longitude: 86 17.844
Two-way capable: Yes
Range: 5600 ft
Online: Yes
Offline: No
Proposed: No
Address:
CRA: No
Population: 224 Housing: 87



Township: Covert
Model: 2001
Type: Federal
Reference location: 79343 Ravine Way
Install Date:
Latitude: 42.31273
Longitude: 86.31429
Two-way capable: Yes
Range: 5600 ft
Online: Yes
Offline: No
Proposed: No
Address:
CRA: No
Population: 101 Housing: 290



Township: Covert
Model: 2001
Type: Federal
Reference location: 80610 32nd Ave
Install Date:
Latitude: 42 18.023
Longitude: 86 19.575
Two-way capable: Yes
Range: 5600 ft
Online: Yes
Offline: No
Proposed: No
Address:
CRA: No
Population: 75 Housing: 239



Township: Covert
Model: 2001
Type: Federal
Reference location: 73895 28th Ave
Install Date:
Latitude: 42.315565
Longitude: 86.260621
Two-way capable: Yes
Range: 5600 ft
Online: Yes
Offline: No
Proposed: No
Address:
CRA: No
Population: 503 Housing: 214



Township: Covert
Model: 2001
Type: Federal
Reference location: 38950 Blue Star Hwy
Install Date:
Latitude: 42 16.596
Longitude: 86 20.511
Two-way capable: Yes
Range: 5600 ft
Online: Yes
Offline: No
Proposed: No
Address:
CRA: No
Population: 41 Housing: 93





Township: South Haven
Model: 2001
Type: Federal
Reference location: 23944 Ruggles Rd
Install Date:
Latitude: 42.332903
Longitude: 86.306011
Two-way capable: Yes
Range: 5600 ft
Online: Yes
Offline: No
Proposed: No
Address:
CRA: No
Population: 129 Housing: 122






Township: Covert
Model: 2001
Type: Federal
Reference location: 42274 Blue Star Hwy
Install Date:
Latitude: 42 15.776
Longitude: 86 20.867
Two-way capable: Yes
Range: 5600 ft
Online: Yes
Offline: No
Proposed: No
Address:
CRA: No
Population: 137 Housing: 129

	<p> Township: Covert Model: 2001 Type: Federal Reference location: 47911 Blue Star Hwy Install Date: Latitude: 42 14.586 Longitude: 86 21.464 Two-way capable: Yes Range: 5600 ft Online: Yes Offline: No Proposed: No Address: CRA: No Population: 370 Housing: 195 </p>
---	---

	<p> Township: Covert Model: 2001 Type: Federal Reference location: 47955 76th St Install Date: Latitude: 42 14.633 Longitude: 86 16.878 Two-way capable: Yes Range: 5600 ft Online: Yes Offline: No Proposed: No Address: CRA: No Population: 422 Housing: 174 </p>
--	--

	<p> Township: Hartford Model: 2001 Type: Federal Reference location: 53623 67 ½ St Install Date: Latitude: 42 13.432 Longitude: 86 12.039 Two-way capable: Yes Range: 5600 ft Online: Yes Offline: No Proposed: No Address: CRA: No Population: 249 Housing: 111 </p>
---	---

	<p> Township: Hartford Model: 2001 Type: Federal Reference location: 59425 70th St Install Date: Latitude: 42 12.179 Longitude: 86 13.387 Two-way capable: Yes Range: 5600 ft Online: Yes Offline: No Proposed: No Address: CRA: No Population: 440 Housing: 184 </p>
	<p> Township: Watervliet Model: 2001 Type: Federal Reference location: 9139 Hager Shore Rd Install Date: Latitude: 42 13.772 Longitude: 86 14.225 Two-way capable: Yes Range: 5600 ft Online: Yes Offline: No Proposed: No Address: CRA: No Population: 440 Housing: 184 </p>
	<p> Township: Coloma Model: 2001 Type: Federal Reference location: 6607 Little Paw Paw Lake Rd Install Date: Latitude: 42 12.905 Longitude: 86 18.061 Two-way capable: Yes Range: 5600 ft Online: Yes Offline: No Proposed: No Address: CRA: No Population: 1432 Housing: 782 </p>

	<p> Township: Coloma Model: 2001 Type: Federal Reference location: 6958 Red Arrow Hwy Install Date: Latitude: 42 11.148 Longitude: 86 17.426 Two-way capable: Yes Range: 5600 ft Online: Yes Offline: No Proposed: No Address: CRA: No Population: 2706 Housing: 1361 </p>
	<p> Township: Watervliet Model: 2001 Type: Federal Reference location: 320 First St Install Date: Latitude: 42 11.310 Longitude: 86 15.650 Two-way capable: Yes Range: 5600 ft Online: Yes Offline: No Proposed: No Address: CRA: No Population: 3507 Housing: 1656 </p>
	<p> Township: Coloma Model: 2001 Type: Federal Reference location: 5609 Wilson Rd Install Date: Latitude: 42 11.616 Longitude: 86 19.350 Two-way capable: Yes Range: 5600 ft Online: Yes Offline: No Proposed: No Address: CRA: No Population: 1424 Housing: 615 </p>

	<p> Township: Hager Model: 2001 Type: Federal Reference location: 4969 M-63 Install Date: Latitude: 42.201684 Longitude: 86.393688 Two-way capable: Yes Range: 5600 ft Online: Yes Offline: No Proposed: No Address: CRA: No Population: 705 Housing: 543 </p>
	<p> Township: Hager Model: 2001 Type: Federal Reference location: 5950 Central Ave Install Date: Latitude: 42.219818 Longitude: 86.367448 Two-way capable: Yes Range: 5600 ft Online: Yes Offline: No Proposed: No Address: CRA: No Population: 710 Housing: 604 </p>
	<p> Township: Hager Model: 2001 Type: Federal Reference location: 5822 Clymer Rd Install Date: Latitude: 42.219367 Longitude: 86.340298 Two-way capable: Yes Range: 5600 ft Online: Yes Offline: No Proposed: No Address: CRA: No Population: 673 Housing: 328 </p>

	<p> Township: Coloma Model: 2001 Type: Federal Reference location: 6820 Becht Rd Install Date: Latitude: 42.234704 Longitude: 86.321154 Two-way capable: Yes Range: 5600 ft Online: Yes Offline: No Proposed: No Address: CRA: No Population: 333 Housing: 151 </p>
	<p> Township: Covert Model: 2001 Type: Federal Reference location: 34355 Blue Star Hwy Install Date: Latitude: 42 17.579 Longitude: 86 19.207 Two-way capable: Yes Range: 5600 ft Online: Yes Offline: No Proposed: No Address: CRA: No Population: 103 Housing: 148 </p>
	<p> Township: South Haven Model: 2001 Type: Federal Reference location: 727 Aylworth Ave Install Date: Latitude: 42.389454 Longitude: 86.267561 Two-way capable: Yes Range: 5600 ft Online: Yes Offline: No Proposed: No Address: CRA: No Population: 3938 Housing: 2295 </p>





Township: South Haven
Model: 2001
Type: Federal
Reference location: 79 Michigan Ave
Install Date:
Latitude: 42.401085
Longitude: 86.282353
Two-way capable: Yes
Range: 5600 ft
Online: Yes
Offline: No
Proposed: No
Address:
CRA: No
Population: 3180 Housing: 2682



Township: Coloma
Model: 2001
Type: Federal
Reference location: 5970 Paw Paw Lake Rd
Install Date:
Latitude: 42 15.054
Longitude: 86 16.013
Two-way capable: Yes
Range: 5600 ft
Online: Yes
Offline: No
Proposed: No
Address:
CRA: No
Population: 338 Housing: 136



Township: Covert
Model: 2001
Type: Federal
Reference location: 70688 CR 378
Install Date:
Latitude: 42 18.510
Longitude: 86 13.728
Two-way capable: Yes
Range: 5600 ft
Online: Yes
Offline: No
Proposed: No
Address:
CRA: No
Population: 192 Housing: 95

	<p> Township: Covert Model: 2001 Type: Federal Reference location: 76882 CR 378 Install Date: Latitude: 42.301344 Longitude: 86.293113 Two-way capable: Yes Range: 5600 ft Online: Yes Offline: No Proposed: No Address: CRA: No Population: 361 Housing: 166 </p>
	<p> Township: Covert Model: 2001 Type: Federal Reference location: 77580 CR 378 Install Date: Latitude: 42 15.488 Longitude: 86 17.926 Two-way capable: Yes Range: 5600 ft Online: Yes Offline: No Proposed: No Address: CRA: No Population: 347 Housing: 139 </p>