

# Allegan County Board of Commissioners



County Services Building  
3283 – 122<sup>nd</sup> Avenue  
Allegan, MI 49010  
269-673-0203 Main Office  
269-686-5331 Main Fax  
<http://www.allegancounty.org>

**Jim Storey, Chairperson**  
**Gale Dugan, Vice Chairperson**

---

## **BOARD OF COMMISSIONERS MEETING – AGENDA** \*REVISION #1 – 10/20/2020

Thursday, October 22, 2020 – 1PM

Virtual Meeting – Connectivity Instructions **Attached**

DISTRICT 1  
Dean Kapenga  
616-218-2599  
dkapenga@  
allegancounty.org

1PM

### **CALL TO ORDER:**

### **ROLL CALL:**

**OPENING PRAYER:** Commissioner Mark DeYoung

### **PLEDGE OF ALLEGIANCE:**

**COMMUNICATIONS:** Attached

**APPROVAL OF MINUTES:** Attached

October 8, 2020

### **PUBLIC PARTICIPATION:**

### **ADDITIONAL AGENDA ITEMS:**

### **APPROVAL OF AGENDA:**

### **PRESENTATIONS:**

Matt Woolford, Equalization Director—2020 Tax Levies

### **PROCLAMATIONS:**

**INFORMATIONAL SESSION:** None

### **ADMINISTRATIVE REPORTS:**

DISTRICT 2  
Jim Storey  
616-848-9767  
jstorey@  
allegancounty.org

DISTRICT 3  
Max R. Thiele  
269-673-4514  
mthiele@  
allegancounty.org

DISTRICT 4  
Mark DeYoung  
616-318-9612  
mdeyoung@  
allegancounty.org

### **CONSENT ITEMS:**

1. Motion to approve of claims paid and to incorporate into proceedings of the Board (10/16/20 & 10/23/20)

DISTRICT 5  
Tom Jessup  
269-637-3374  
tjessup@  
allegancounty.org

### **ACTION ITEMS:**

1. County of Allegan—2020 Tax Levies
2. Brownfield Redevelopment Authority—authorize Brownfield Plan Development/Develop Rock Tenn Demolition Proposal

DISTRICT 6  
Gale Dugan  
269-694-5276  
gdugan@  
allegancounty.org

### **DISCUSSION ITEMS:**

1. \*Administration—authorize Quit Claim Deed
2. Courthouse Signage
3. Public Health—authorize Mobile Clinic Vehicle
4. Assistant Corporation Counsel Position (from 10/8/20 Discussion)

DISTRICT 7  
Rick Cain  
269-744-7918  
rcain@  
allegancounty.org

---

**NOTICE OF APPOINTMENTS & ELECTIONS:** See attached

### **APPOINTMENTS:**

#### **Mission Statement**

“The Allegan County Board of Commissioners shall plan, develop, and evaluate the necessary policies and resources to ensure our county continues to progress and prosper”

1. Brownfield Redevelopment Authority
  - One Representative—term expired 12/31/19
2. Parks Advisory Board
  - One Representative—term expired 12/31/19
3. Local Emergency Planning Committee
  - Public Representative— term expired 12/31/19
4. Solid Waste Planning Committee
  - Two Solid Waste Industry Representative—term expired 12/31/19
  - One Township Representative—term expired 12/31/19
  - One City Gov. Representative—term expires 12/31/20
5. Tourist Council
  - One Representative—term expired 12/31/20

**ELECTIONS:**

1. Economic Development Commission
  - Downtown Representative—term expired 12/31/19
2. Commission on Aging:
  - One Member At Large—term expires 12/31/21

**PUBLIC PARTICIPATION:**

**FUTURE AGENDA ITEMS:**

**REQUEST FOR PER DIEM/MILEAGE:**

**BOARDS AND COMMISSIONS REPORTS:**

**ROUND TABLE:**

**ADJOURNMENT:** Next Meeting – Thursday, November 5, 2020, 1:00PM @ **BOARD ROOM – COUNTY SERVICES BUILDING, COUNTY SERVICES COMPLEX.**



# Allegan County Board of Commissioners Meeting

October 22, 2020

Connecting via Zoom Webinar



Allegan County  
3283 122<sup>nd</sup> Ave  
Allegan, MI 49010

Copyright © 2020 County of Allegan. All rights reserved.

# STEP 1: Connect to the Zoom Site

- OPTION 1: Telephone

- Call (929) 205-6099 -or- (312) 626-6799 -or- (253) 215-8782
- Type in Meeting ID: 862 6803 2618, then #, then # again
- Type in Meeting Password: 102220, then #

- To raise your hand to speak, press \*9
- To Mute and Unmute, press \*6

<STOP here>

You do not have to continue reading the rest of the instructions.

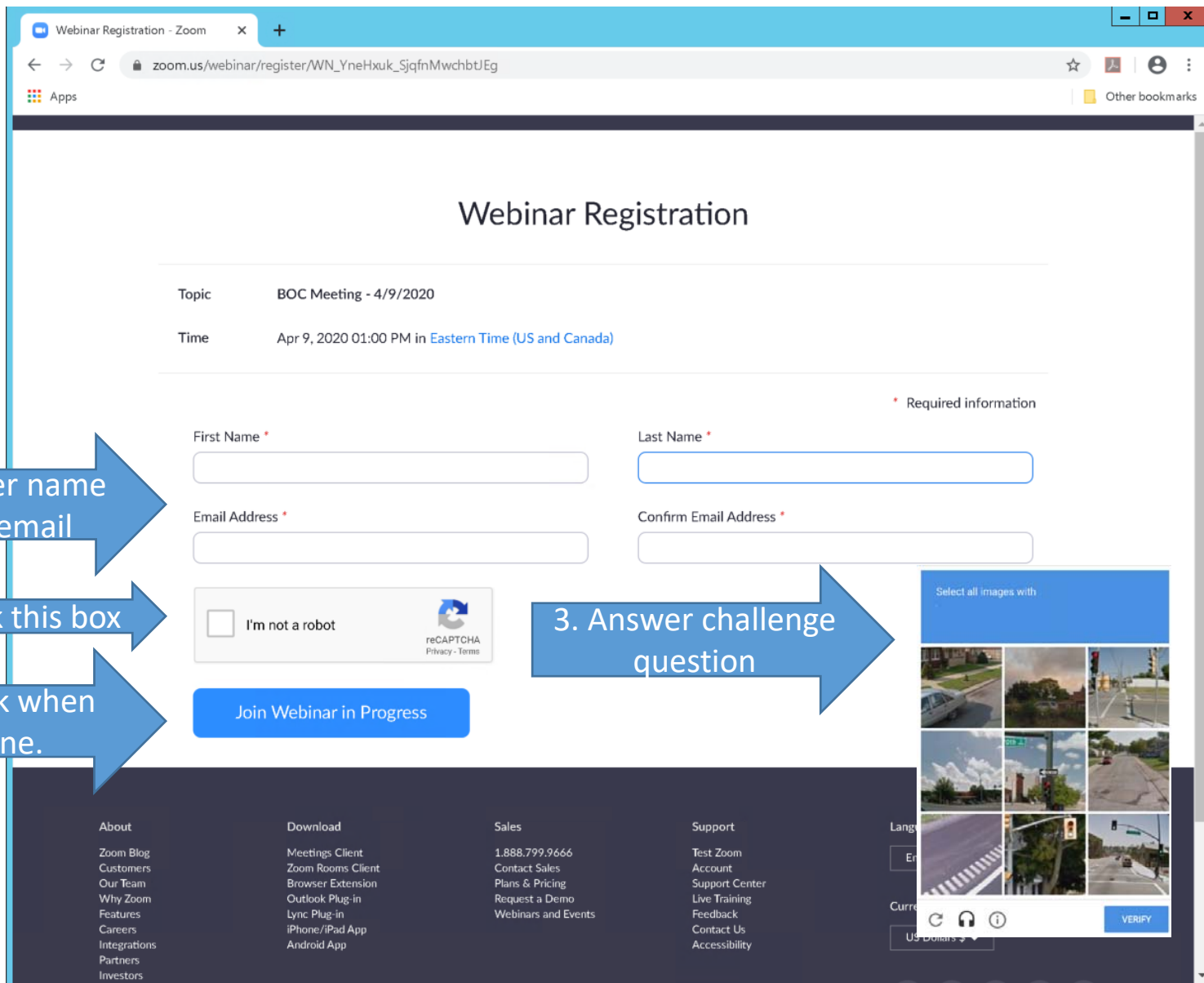
- OR -

- OPTION 2: Web browser

- Open Internet Explorer or Chrome
- Navigate to <https://zoom.us/j/86268032618>
- Meeting Password: 102220

<Continue with the rest of the instructions>

# STEP 2: Enter registration information



Webinar Registration - Zoom

zoom.us/webinar/register/WN\_YneHxuk\_SjqfnMwchbt/Eg

## Webinar Registration

Topic BOC Meeting - 4/9/2020

Time Apr 9, 2020 01:00 PM in Eastern Time (US and Canada)


\* Required information

First Name \*


Last Name \*

Email Address \*

Confirm Email Address \*

I'm not a robot  reCAPTCHA Privacy - Terms

Join Webinar in Progress

Select all images with 

VERIFY

US Dollars

Language  
Currency

About  
Zoom Blog  
Customers  
Our Team  
Why Zoom  
Features  
Careers  
Integrations  
Partners  
Investors

Download  
Meetings Client  
Zoom Rooms Client  
Browser Extension  
Outlook Plug-in  
Lync Plug-in  
iPhone/iPad App  
Android App

Sales  
1.888.799.9666  
Contact Sales  
Plans & Pricing  
Request a Demo  
Webinars and Events

Support  
Test Zoom  
Account  
Support Center  
Live Training  
Feedback  
Contact Us  
Accessibility

1. Enter name and email

2. Click this box

4. Click when done.

3. Answer challenge question

STEP 3: This Window will appear when connected.



# STEP 4: Adjust audio settings (if needed)

The screenshot shows a meeting interface with a 'Settings' window open. The 'Audio' tab is selected in the settings sidebar. The 'Speaker' section shows 'Remote Audio' selected in a dropdown menu. The 'Microphone' section shows 'Test Mic' selected. Below these are sliders for 'Output Level' and 'Volume', and a checked box for 'Automatically adjust volume'. At the bottom of the settings window, there are several unchecked checkboxes: 'Use separate audio device to play ringtone simultaneously', 'Automatically join audio by computer when joining a meeting', and 'Mute my microphone when joining a meeting'. There are also two checked checkboxes: 'Press and hold SPACE key to temporarily unmute yourself' and 'Sync buttons on headset'. An 'Advanced' button is at the bottom right of the settings window.

**1** Select a Speaker  
✓ Remote Audio  
Same as System  
Test Speaker & Microphone...  
Leave Computer Audio  
Audio Settings...

**2**

Settings

General  
Video  
**Audio**  
Share Screen  
Virtual Background  
Recording  
Statistics  
Feedback  
Keyboard Shortcuts  
Accessibility

Speaker: Test Speaker, Remote Audio  
Output Level: [Slider]  
Volume: [Slider]

Microphone: Test Mic  
Input Level: [Slider]  
Volume: [Slider]  
 Automatically adjust volume

Use separate audio device to play ringtone simultaneously  
 Automatically join audio by computer when joining a meeting  
 Mute my microphone when joining a meeting  
 Press and hold SPACE key to temporarily unmute yourself  
 Sync buttons on headset

Advanced

269-673-4514  
mblee@allegancounty.org

**Economic Development — Greg King, Director**  
**ADMINISTRATIVE REPORTS:**

**DISTRICT 4**  
Mark DeYoung  
816-318-9612  
mdeyoung@allegancounty.org

**CONSENT ITEMS:**

1. Motion to approve of claims paid and to incorporate into proceedings of the Board (3/20/20 & 3/27/20)

Audio Settings ^


Chat Raise Hand Q&A

# STEP 5: Raise hand to be recognized to speak.

- Once “Raise Hand” is clicked, the Board Chairperson will receive notice and may UNMUTE your microphone when ready and verbally recognize you to speak.

On bottom of screen.

1. Click **Raise Hand** in the Webinar Controls.



2. The host will be notified that you've raised your hand.

3. Click **Lower Hand** to lower it if needed.





# STEP 6: To leave the meeting

The screenshot displays a Zoom meeting interface. At the top, a green banner reads "You are viewing Allegan County Administration's screen" with a "View Options" dropdown. The main content is a document viewer showing a Microsoft Word document titled "BOC20200409\_agenda [Compatibility Mode] - Word". The document header includes the "Allegan County Board of Commissioners" logo and contact information for Jim Storey and Gale Dugan. The agenda items are listed as follows:

- DISTRICT 1:** Dean Kapenga (810-218-2599, dkapenga@allegancounty.org)
- DISTRICT 2:** Jim Storey (616-848-0767, jstorey@allegancounty.org)
- DISTRICT 3:** Max R. Thiele (269-673-4514, mthiele@allegancounty.org)
- DISTRICT 4:** Mark Drayton

The agenda items include: Virtual Meeting – Connectivity Instructions **Attached**; IPM; CALL TO ORDER; ROLL CALL; OPENING PRAYER; PLEDGE OF ALLEGIANCE; COMMUNICATIONS: Attached; APPROVAL OF MINUTES: Attached; PUBLIC PARTICIPATION; ADDITIONAL AGENDA ITEMS; APPROVAL OF AGENDA; PRESENTATIONS; PROCLAMATIONS; INFORMATIONAL SESSION: Attached; ADMINISTRATIVE REPORTS; and CONSENT ITEMS.

At the bottom of the Zoom window, there is a control bar with "Audio Settings", "Chat", "Raise Hand", "Q&A", and a red "Leave Meeting" button. A large blue arrow points to the "Leave Meeting" button.

Heath Township  
Resolution #85

**Whereas,** On July 23, 2020, at the request of interested citizens, the Allegan County Board of Commissioners (County Board) discussed the concept of a county-wide, Off-Road Vehicle (ORV) Ordinance.

**Whereas,** A county-wide ORV Ordinance was considered in 2014 resulting in the decision of the County Board to take no action regarding the development of an ordinance to allow ORVs to travel on county roads.

**Whereas,** The County Board believes an ORV Ordinance remains best considered at the local level considering the geographical, roadway and philosophical differences that may exist across the County.

**Whereas,** Creating a patchwork of interconnecting local ORV ordinances presents challenges with consistency and uniformity of enforcement.

**Whereas,** the County has indicated that the Allegan County Road Commission, Sheriff, and Prosecutor's office are offering assistance to any local unit or group of local units that may consider developing an ORV ordinance.

**Whereas,** historically local units bear the burden of enforcing, ticketing, and prosecuting the local unit's ordinances.

**Whereas,** questions remain as to who the County Board, the Sheriff, and Prosecutor's office intends to write tickets, prosecute ordinance violators, and divide ticket revenue.

**Whereas,** According to the County Board's own approved communique of August 13, 2020, During the July 23 Meeting, the County Board reaffirmed the 2014 decision *\*largely due to the absence of a unified position being represented by all, or even the majority of, local units in the County.* \*emphasis added

**Therefore, be it resolved,** that The Board of the Township of Heath expresses its support of an Allegan County-wide, ORV ordinance.

**Therefore, be it further resolved,** that the creation of a County-Wide ORV ordinance is the best way to ensure that there is consistency from local unit to local unit and uniform enforcement.

Motion by Harvey supported by Boerman

Roll Call:

Ayes 5

Nays 0

CERTIFICATE

I hereby certify that the foregoing resolution was adopted at a regular meeting of the Heath Township Board held at the Township Hall on October 12, 2020 that the meeting was conducted and public notice of the meeting was given pursuant to and in full compliance with the Open Meetings Act of Michigan; that a quorum of the Board was present and voted in favor of the resolution; and that the minutes of the meeting were kept and will be or have been made available as required by the Open Meetings Act.

\_\_\_\_\_  
Sheila Meiste, Clerk  
Heath Township

RESOLUTION TO SUPPORT ALLEGAN COUNTY-WIDE ORV ORDINANCE

WHEREAS, On July 23, 2020, at the request of interested citizens, the Allegan County Board of Commissioners (County Board) discussed the concept of a county-wide, Off-Road Vehicle (ORV) Ordinance.

WHEREAS, A county-wide ORV Ordinance was considered in 2014 resulting in the decision of the County Board to take no action regarding the development of an ordinance to allow ORV's to travel on county roads.

WHEREAS, The County Board believes an ORV Ordinance remains best considered at the local level considering the geographical, roadway and philosophical differences that may exist across the County.

WHEREAS, Creating a patchwork of interconnecting local ORV ordinances presents challenges with consistency and uniformity of enforcement.

WHEREAS, the County has indicated that the Allegan County Road Commission, Sheriff, and Prosecutor's office are offering assistance to any local unit or group of local units that may consider developing an ORV ordinance.

WHEREAS, historically local units bear the burden of enforcing, ticketing, and prosecuting the local unit's ordinances.

WHEREAS, questions remain as to who the County Board, the Sheriff, and Prosecutor's office intends to write tickets, prosecute ordinance violators, and divide ticket revenue.

WHEREAS, According to the County Board's own approved communiqué of August 13, 2020, during the July23 meeting, the County Board reaffirmed the 2014 decision *\*largely due to the absence of a unified position being represented by all, or even the majority of, local units in the County.* \*emphasis added

NOW, THEREFORE, BE IT RESOLVED that The Board of the Township of Valley expresses its support of an Allegan County-wide, ORV ordinance.

NOW, BE IT FURTHER RESOLVED, that the creation of a County-Wide ORV ordinance is the best way to ensure that there is consistency from local unit to local unit and uniform enforcement.

Motion made by: Mike Kracatovich Supported by: Tim Batchelor

Upon roll call vote, the following voted, "aye": Christi Foster, Ron Remington, Tim Batchelor, Mike Kracatovich,

and Brandee Ellis

"nay": None

The Supervisor declared the resolution adopted.



Brandee Ellis, Clerk

CERTIFICATE

I, Brandee Ellis, the duly elected and acting Clerk of Valley Township, hereby certify that the foregoing resolution was adopted by a roll call vote at a regular meeting of the Board held on September 8, 2020, at which meeting a quorum was present; and that this resolution was ordered to take immediate effect.

Brandee Ellis, Clerk

Received 10/13/2020

## ALLEGAN COUNTY BOARD OF COMMISSIONERS

## INDEX

OCTOBER 8, 2020 SESSION

JOURNAL 68

<u>PAGE</u>	<u>ITEM</u>	<u>SUBJECT MATTER</u>
799	1	OCTOBER 8, 2020 SESSION - INVOCATION, PLEDGE OF ALLEGIANCE, ROLL CALL
799-800	2	PUBLIC HEARING - 2021 PROPOSED BUDGET
800	3	PUBLIC HEARING - COMMUNITY DEVELOPMENT BLOCK GRANT (CDBG) CARES FUNDING
800	4	COMMUNICATIONS
801	5	APPROVAL OF MINUTES FOR 9/24/2020
801	6	PUBLIC PARTICIPATION - NO COMMENTS
801	7	APPROVAL OF AGENDA AS PRESENTED
801-806	8	INFORMATIONAL SESSION - ROAD COMMISSION
807	9	AMEND AGENDA
807-808	10	CLAIMS AND INTERFUND TRANSFERS 10/2/20 AND 10/9/20
808-841	11	COUNTY OF ALLEGAN - 2021 GENERAL APPROPRIATIONS ACT
842	12	FINANCE - APPLY/ACCEPT CDBG PROGRAM CARES FUNDING
842-843	13	FINANCE - EXTEND 2020 BUDGET POLICY #211 AMENDMENT
843	14	BROWNFIELD AUTHORITY - APPLY/ACCEPT FY2021 ENVIRONMENTAL PROTECTION AGENCY BROWNFIELDS COMMUNITY-WIDE ASSESSMENT GRANT
843	15	ROCK TENN - REQUEST FOR PROPOSAL & BROWNFIELD REDEVELOPMENT PLAN
844	16	PUBLIC PARTICIPATION - NO COMMENTS
844	17	ADMINISTRATIVE REPORTS
844	18	CREATION OF RULES COMMITTEE
844	19	ADJOURNMENT UNTIL OCTOBER 22, 2020 October 8, 2020 Session

## EVENING SESSION

**OCTOBER 8, 2020 SESSION – INVOCATION, PLEDGE OF ALLEGIANCE, ROLL CALL**

1/ The Board of Commissioners of the County of Allegan, State of Michigan, met remotely online connecting through a Zoom webinar on October 8, 2020 at 7:01 P.M. in accordance with the motion for adjournment of September 24, 2020, and rules of this Board; Chairman Storey presiding.

The invocation was offered by District #1 Commissioner Kapenga.

The Deputy County Clerk led the Board in the Pledge of Allegiance to the flag.

Upon roll call the following members answered as Commissioners for the respective Districts:

DIST #1	DEAN KAPENGA	DIST #5	TOM JESSUP
DIST #2	JIM STOREY	DIST #6	GALE DUGAN
DIST #3	MAX THIELE	DIST #7	RICK CAIN
DIST #4	MARK DeYOUNG		

**PUBLIC HEARING: 2021 ALLEGAN COUNTY PROPOSED FINAL BUDGET**

2/ Chairman Storey opened the meeting for the public hearing at 7:04 P.M.

Attached is the Notice of Public Hearing on the 2021 Allegan County Proposed Final Budget that was published in the Allegan County News on October 1, 2020.

## PUBLIC NOTICE

## 2021 ALLEGAN COUNTY PROPOSED FINAL BUDGET

The Board of Commissioners of the County of Allegan will hold a budget hearing on Thursday, October 8, 2020, for all interested citizens to comment and discuss the proposed budget.

The hearing will take place at 7:00PM remotely via electronic teleconference. The public may participate in the meeting/public hearing by calling 1-929-205-6099, Meeting ID: 848 6387 9892 and Meeting Password 100820. For other options connecting to the meeting, please visit our meeting notice website at [www.allegancounty.org](http://www.allegancounty.org) or contact the County Administrator's Office.

The proposed budget may be examined online at [www.allegancounty.org](http://www.allegancounty.org) under News Media Room or on weekdays at the Office of the Allegan County Administrator (address below), between 8:00AM and 5:00PM. All interested citizens will have the opportunity to give written and/or oral comment.

The County will provide necessary reasonable auxiliary aids and services to individuals with disabilities at the public hearing upon one (1) week notice. Individuals requiring auxiliary aids or services should contact the following in writing or by telephone:

Robert J. Sarro,  
County Administrator,  
3283 – 122nd Avenue,  
Allegan, Michigan, 49010  
269-673-0239

Chairman Storey opened the meeting for public input and as there were no comments from the public, he closed the hearing for public participation.

Chairman Storey closed the public hearing at 7:06 P.M.

**PUBLIC HEARING: COMMUNITY DEVELOPMENT BLOCK GRANT (CDBG) CARES FUNDING**

**3/** Chairman Storey opened the meeting for the public hearing at 7:06 P.M.

Attached is the Notice of Public Hearing on the Michigan Community Development Block Grant (CDBG) Funding for CDBG Cares Funding that was published in the Allegan County News on October 1, 2020.

**COUNTY OF ALLEGAN**  
**MICHIGAN COMMUNITY DEVELOPMENT BLOCK GRANT (CDBG) FUNDING FOR CDBG CARES FUNDING**

The Board of Commissioners of the County of Allegan will hold a public hearing on October 8, 2020, at 7:00PM for the purpose of affording citizens an opportunity to submit comments on the proposed application for a CDBG grant. This meeting will be held remotely via electronic teleconference. The public may participate in the meeting/public hearing by calling 1-929-205-6099, Meeting ID: 848 6387 9892 and Meeting Password 100820. For other options connecting to the meeting, please visit our meeting notice website at [www.allegancounty.org](http://www.allegancounty.org) or contact the County Administrator's Office.

The County proposes to use \$320,353.77 of CDBG funds mass COVID testing and benefit at least 51% low to moderate income persons. Zero persons will be displaced as a result of the proposed activities.

A copy of the County's Community Development Plan and CDBG Application may be examined online at [www.allegancounty.org](http://www.allegancounty.org) under News Media Room or on weekdays at the Office of the Allegan County Administrator (address below), between 8:00AM and 5:00PM.

The County will provide necessary reasonable auxiliary aids and services to individuals with disabilities at the public hearing upon one (1) week notice. Individuals requiring auxiliary aids or services should contact the following in writing or by telephone:

Robert J. Sarro,  
County Administrator,  
3283 – 122nd Avenue,  
Allegan, Michigan, 49010  
269-673-0239

Chairman Storey opened the meeting for public input and as there were no comments from the public, he closed the hearing for public participation.

Chairman Storey closed the public hearing at 7:07 P.M.

**COMMUNICATIONS**

**4/** Deputy Clerk Tien noted to the board that they received the following resolutions:

1. Leighton Township resolution in support of a county-wide ORV ordinance
2. Otsego Township resolution in support of a county-wide ORV ordinance

**SEPTEMBER 24, 2020 SESSION MINUTES - ADOPTED**

5/ Moved by Commissioner Kapenga, seconded by Commissioner Dugan to approve the minutes for the September 24, 2020 session as distributed. Motion carried by roll call vote. Yeas: 7 votes. Nays: 0 votes.

**PUBLIC PARTICIPATION - NO COMMENTS**

6/ Chairman Storey opened the meeting to public participation and as there were no comments from the public, he closed the meeting to public participation.

**AGENDA - ADOPTED AS PRESENTED**

7/ Moved by Commissioner Thiele, seconded by Commissioner Dugan to adopt the meeting agenda as presented. Motion carried by roll call vote. Yeas: 7 votes. Nays: 0 votes.

**INFORMATIONAL SESSION**

8/ Road Commission Director Craig Atwood presented to the board the 2019 Annual Report for the Road Commission.



# ALLEGAN COUNTY ROAD COMMISSION

---

## 2019 ANNUAL REPORT

## Presentation Topics

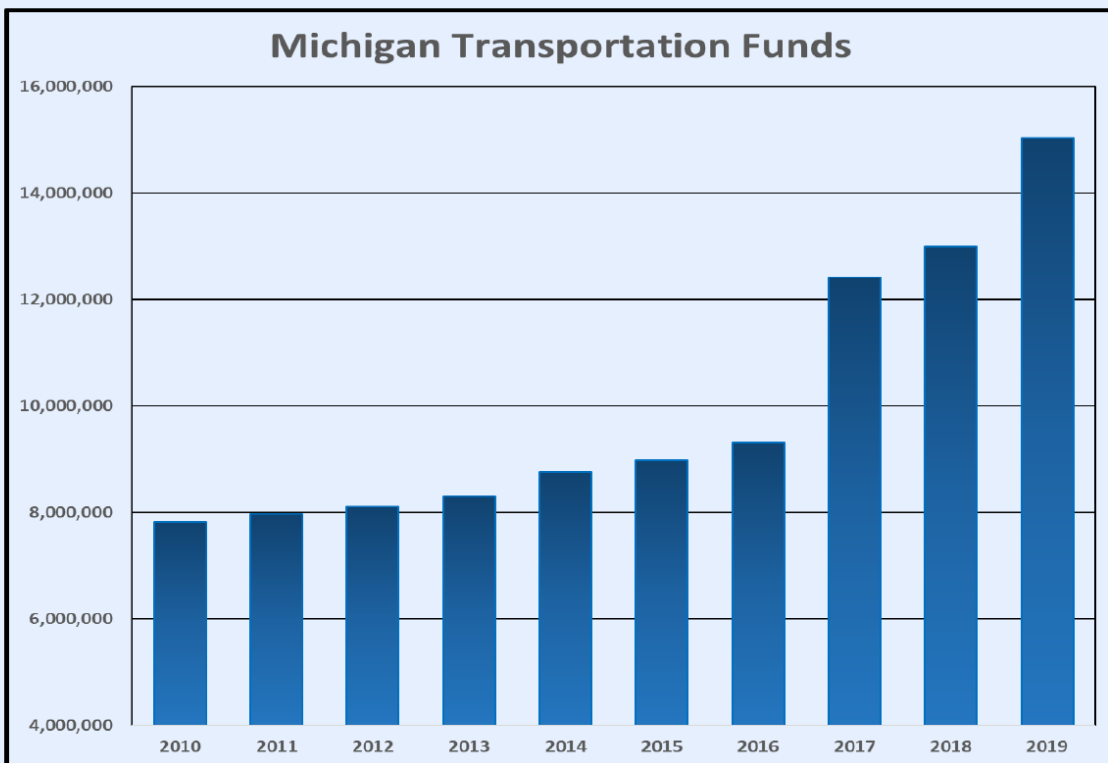
---

Financial information

Report of progress

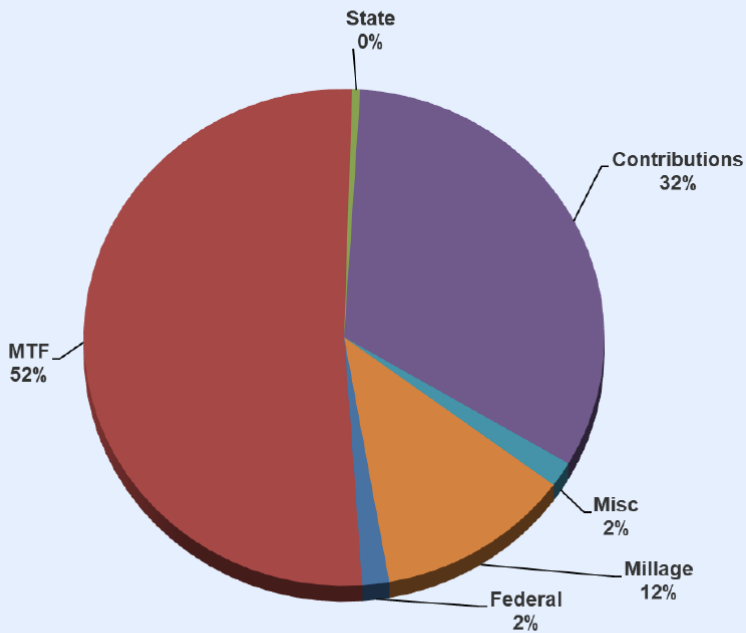
Major projects

Other information





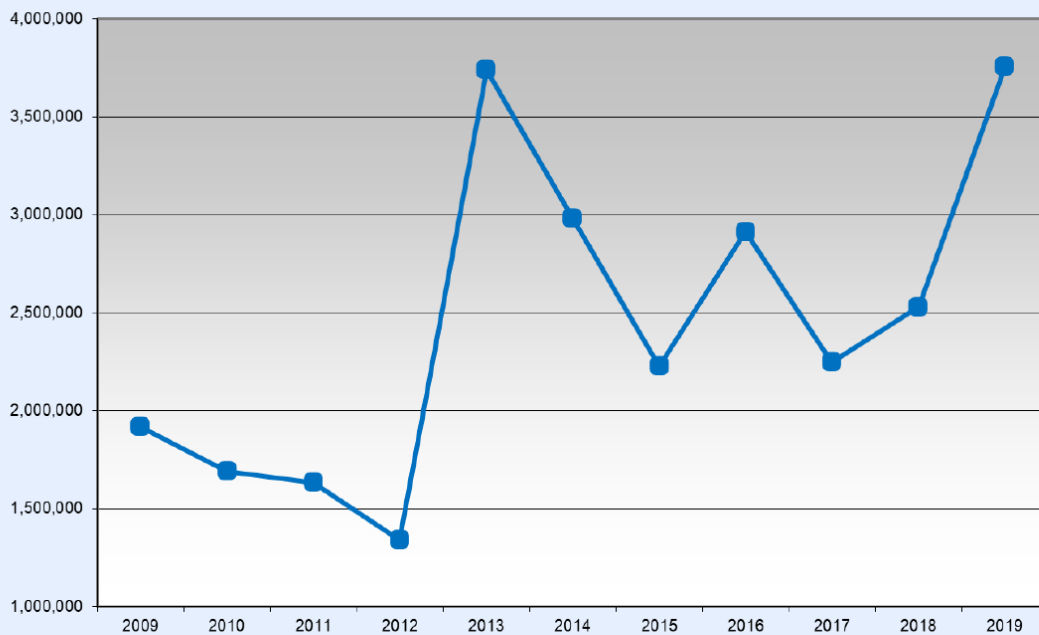
### 2019 Revenues \$29,523,115.28



Local Contributions were 44% of total revenue

50% of the Primary Road Fund, Total MTF revenue was transferred to the Local Road Fund in 2019.

### Winter Maintenance



## Fund Balance

---

Fund Balance Jan 1, 2019	\$12,099,276
Net revenue over expenses	<u>1,609,714</u>
Dec 31, 2019 Fund Balance	\$13,708,990

## Primary Road System

---

- 17.35 miles of paved primary roads were resurfaced with MTF, Primary Resurfacing Funds and Township Revenue.
- 2.20 miles of paved primary roads were resurfaced using Federal and Primary Resurfacing Funds.
- 32.95 miles of paved primary roads were crack sealed
- 15.24 miles of paved primary roads were chip and fog sealed
- Spot tree removal was done county wide
- 8 large culverts (36 inches in diameter or greater), and 20 small culverts (30 inches in diameter or less) were replaced

## Local Road System

---

- 3.95 miles of gravel local roads were reconstructed and prepared for HMA
- 30.23 miles of paved local roads were resurfaced
- 5.35 miles of paved local roads were crack sealed
- 13.87 miles of paved local roads were chip and fog sealed
- 8 large culverts (36 inches in diameter or greater) and 48 small culverts (30 inches in diameter or less) were replaced
- 23.10 miles of gravel local road were resurfaced with processed road gravel
- Spot tree removal was done county wide

## 2020 Major Projects

---

### Road construction project

- Renovation and resurfacing on Blue Star Highway from Pinnacle Drive to 111<sup>th</sup> Avenue
- Renovation of 103<sup>rd</sup> Avenue, 52<sup>nd</sup> Street and 104<sup>th</sup> Avenue from 54<sup>th</sup> Street to 1,000' west of 50<sup>th</sup> Street

### Safety project

- Resurface and safety improvements on 128<sup>th</sup> Avenue from 18<sup>th</sup> Street to 14<sup>th</sup> Street

## Other Information

---

- Township revenue sharing program
- COVID-19 impacts
- Lakeshore Drive updates

**AMEND MEETING AGENDA**

9/ Moved by Commissioner Dugan, seconded by Commissioner Cain to amend the meeting agenda to move the Administrative Report to Roundtable. Motion carried by roll call vote. Yeas: 7 votes. Nays: 0 votes.

**FINANCE COMMITTEE - CLAIMS & INTERFUND TRANSFERS**

10/ **WHEREAS**, Administration has compiled the following claims for October 2, 2020 and October 9, 2020; and

**WHEREAS**, the following claims, which are chargeable against the County, were audited in accordance with Section 46.61 to 46.63, inclusive, M.C.L. 1970 as amended and resolutions of the Board; and

**WHEREAS**, said claims are listed in the 2020 Claims folder of the Commissioners' Record of Claims.

**October 2, 2020**

	TOTAL AMOUNT CLAIMED	AMOUNT ALLOWED	AMOUNT DISALLOWED
General Fund – 1010	49,175.95	49,175.95	
Park/Recreation Fund - 2080	465.18	465.18	
Central Dispatch/E911 Fund - 2110	603.76	603.76	
Health Department Fund – 2210	10,409.65	10,409.65	
Solid Waste – 2211	33,145.61	33,145.61	
Transportation Grant – 2300	397.60	397.60	
Capital Improvement Fund - 2450	1,941.00	1,941.00	
Register of Deeds Automation Fund – 2560	121.79	121.79	
Indigent Defense – 2600	28,726.84	28,726.84	
Grants – 2790	26,363.58	26,363.58	
Victims Rights Grant - 2791	528.07	528.07	
Child Care-Circuit/Family – 2921	2,027.76	2,027.76	
Senior Millage – 2950	186,469.50	186,469.50	
Delinquent Tax Revolving Fund – 6160	12,104.79	12,104.79	
Self-Insurance Fund – 6770	7,194.83	7,194.83	
Drain Fund – 8010	33,889.86	33,889.86	
<b>TOTAL AMOUNT OF CLAIMS</b>	<b>\$393,565.77</b>	<b>\$393,565.77</b>	

**October 9, 2020**

	TOTAL AMOUNT CLAIMED	AMOUNT ALLOWED	AMOUNT DISALLOWED
General Fund – 1010	76,515.59	76,515.59	
Park/Recreation Fund - 2080	1,170.34	1,170.34	
Central Dispatch/E911 Fund - 2110	48,918.81	48,918.81	
Friend of the Court – 2151	3,300.42	3,300.42	
Health Department Fund – 2210	3,498.05	3,498.05	
Solid Waste – 2211	3,026.83	3,026.83	
Transportation Grant – 2300	1,835.76	1,835.76	

Capital Improvement Fund - 2450	136,907.11	136,907.11	
Register of Deeds Automation Fund – 2560	258.03	258.03	
Indigent Defense – 2600	28,335.66	28,335.66	
Law Library – 2690	4,420.84	4,420.84	
Grants – 2790	4,948.30	4,948.30	
Wayland Township – 2806	67.00	67.00	
Child Care-Circuit/Family – 2921	11,556.57	11,556.57	
Soldiers Relief – 2930	6,406.80	6,406.80	
Self-Insurance Fund – 6770	364,371.25	364,371.25	
Drain Fund – 8010	37,888.72	37,888.72	
<b>TOTAL AMOUNT OF CLAIMS</b>	<b>\$733,426.08</b>	<b>\$733,426.08</b>	

**THEREFORE BE IT RESOLVED** that the Board of Commissioners adopts the report of claims for October 2, 2020 and October 9, 2020.

Moved by Commissioner Dugan, seconded by Commissioner Cain to adopt the report of claims for October 2, 2020 and October 9, 2020. Motion carried by roll call vote. Yeas: 7 votes. Nays: 0 votes.

**ACTION ITEMS:**

**COUNTY OF ALLEGAN – 2021 GENERAL APPROPRIATIONS ACT**

**11/ WHEREAS**, pursuant to MCLA 141.421 and .413, notice of a public hearing on the proposed budget was published in a newspaper of general circulation on October 1, 2020, and a public hearing on the proposed budget was held on October 8, 2020; and

**WHEREAS**, the Board of Commissioners intends to levy and collect the general property tax on all real and personal property within the County upon the current tax roll an allocated millage of 4.5125 mills for County operations, which includes the Allocated Veterans Relief fund; voter approved millage of .4859 for Senior Services, voter approved millage of 0.9857 mills for County Roads, and voter approved millage of .25 mills for Medical Care Community, for a total millage of 6.2341; and

**WHEREAS**, the Board of Commissioners has reviewed the recommended balanced budget and through this resolution is appropriating funds through Line Items contained within each budgetary Activity to each Department, as attached, and County officials responsible for the expenditures authorized in the budget may expend the funds up to, but not to exceed, the total appropriation authorized for each Activity and in accordance with the Board approved Budget Policy; and

**WHEREAS**, the 2021 proposed budget includes the capital and non-capital projects and grant funds received from State, Federal and other sources, as outlined in the attached lists; and

**WHEREAS**, a comprehensive list of the County's fleet (e.g. vehicles, boats, ATVs, golf carts and trailers), inclusive of the approved funding source, has been reviewed.

**THEREFORE BE IT RESOLVED**, in cases where there may be benefit financially and operationally, 2021 Capital Projects may proceed

effective immediately upon adoption, contingent upon approval by the County Administrator; subsequently, the Executive Director of Finance is authorized to perform necessary budget adjustments; and

**BE IT FURTHER RESOLVED**, the Board of Commissioners authorizes the continuation of current capital projects into 2021, to include the re-appropriation of funding, as detailed as attached; and

**BE IT FURTHER RESOLVED**, the Board of Commissioners authorizes the County Administrator to execute documents related to fleet acquisitions and disposals, including, but not limited to, titles, purchase agreements and registrations; and

**BE IT FURTHER RESOLVED**, that any action (e.g. purchase, grant, donation) that would serve to increase the total fleet size beyond the annually reviewed fleet list, or a significant change in fleet item (i.e. ATV exchange for Full Size Truck) must be brought before the Board of Commissioners for consideration; and

**BE IT FURTHER RESOLVED**, the County Administrator is authorized to apply for and accept when awarded all grants included in the 2021 budget submission as attached; and

**BE IT FURTHER RESOLVED**, the Board Chairperson and/or County Administrator is authorized to sign any necessary grant documents on behalf of the County, and the Executive Director of Finance is authorized to perform any necessary budget adjustments related to these grants; and

**BE IT FURTHER RESOLVED**, the portion of any position funded through a grant shall be coterminous with the available program and grant funds; and

**BE IT FURTHER RESOLVED**, the Board of Commissioners adopts the proposed 2021 budget as the fiscal year 2021 Budget for the County of Allegan; and

**BE IT FINALLY RESOLVED**, the County Administrator and/or Board of Commissioners shall make any necessary corrections and adjustments to the 2021 Budget in accordance with Board approved County policy.

Moved by Commissioner Dugan, seconded by Commissioner Kapenga to approve the resolution as presented.

Moved by Commissioner Jessup, seconded by Commissioner Cain to amend the resolution to have the Administrative Legal Counsel Activity 256 moved to the County Board of Commissioners Activity 101 in the 2021 Budget. Motion amendment carried by roll call vote. Yeas: Storey, DeYoung, Jessup and Cain. Nays: Kapenga, Thiele and Dugan.

Moved by Commissioner Dugan, seconded by Commissioner Kapenga to approve the resolution as amended. Motion carried by roll call vote. Yeas: Kapenga, Storey, DeYoung, Dugan and Cain. Nays: Thiele and Jessup.

810  
**Allegan County**  
**General Fund Operating Budget**  
**Fiscal Year 2021**

	<b>2019</b>	<b>2020</b>	<b>2021</b>
	<b>Actual</b>	<b>Projected</b>	<b>Recommended</b>
<b>Revenues By Source:</b>			
Taxes (1010.253.401 to 449.98)	22,866,370	23,810,565	24,656,612
Licenses & Permits (450.00 to 499.99)	54,856	67,101	67,101
State & Federal Grants (500.00 to 599.99)	2,797,954	2,430,231	2,419,576
Charges for Services (600.00 to 654.99)	4,371,794	3,924,217	3,542,052
Fines & Forfeits (655.00 to 663.99)	389,680	281,150	261,150
Interest & Rent (664.00 to 670.99)	819,455	743,844	491,744
Other Revenue (671.00 to 698.00)	2,375,013	2,314,732	2,325,966
Transfers In / Other Fin Sources (699.03 - FOC, Del Tax)	1,308,271	282,911	282,911
<b>Total Revenues</b>	<b>34,983,393</b>	<b>33,854,751</b>	<b>34,047,112</b>

<b>Expenditures by Function:</b>			
Legislative (101)	413,180	468,226	280,276
Judicial (131 to 169)	3,864,780	3,983,951	4,043,457
General Government (170 to 299)	9,280,774	9,984,710	10,583,047
Public Safety (300 to 439)	11,675,513	11,949,782	12,507,185
Public Works (440 to 499)	185,034	224,493	224,896
Health & Welfare (500 to 699)	315,141	340,709	356,757
Recreation & Cultural (700 to 799)	50,000	50,000	50,000
Other (851 to 890)	1,388,871	1,908,110	2,196,053
Transfers Out (900 to 999)	6,248,627	4,944,770	5,201,769
<b>Total Expenditures</b>	<b>33,421,920</b>	<b>33,854,751</b>	<b>35,443,440</b>
Net of Revenues/Expenditures	1,561,473	-	(1,396,328)
Beginning Fund Balance	5,486,547	5,985,505	5,985,505
Ending Fund Balance	5,985,505	5,985,505	4,589,177
Fund Balance as a Percent of Expenditures	17.91%	17.68%	12.95%

<b>Expenditures by Type:</b>			
Personnel (701 to 726)	20,495,115	21,187,112	22,491,960
Operating (727 to 969)	6,677,602	7,722,869	7,749,711
Transfers Out (970-999)	6,249,203	4,944,770	5,201,769
	<b>33,421,920</b>	<b>33,854,751</b>	<b>35,443,440</b>



## 2021 General Fund Revenues - Proposed

<u>Activity</u>	<u>Title</u>	2019 Actual	2020 Projected	2021 Proposed
001	TRANSFER IN	1,308,271	282,911	282,911
131	CIRCUIT COURT	19,087	11,300	11,300
136	DISTRICT COURT	1,898,578	1,801,705	1,520,000
148	PROBATE COURT	41,750	36,000	39,670
149	FAMILY COURT JUDICIAL	44,188	64,500	64,500
152	PROBATION-DISTRICT COURT	255,737	306,000	220,000
201	FINANCE DEPARTMENT	126,000	125,000	125,000
215	CLERK	454,804	327,080	337,080
225	EQUALIZATION	15,877	16,175	16,175
229	PROSECUTING ATTORNEY	5,309	7,500	7,500
236	REGISTER OF DEEDS	1,304,457	1,093,200	1,093,100
253	TREASURER	27,242,901	27,669,623	28,515,670
259	NETWORK SYSTEMS	62,443	59,414	22,414
261	FACILITIES MANAGEMENT - COURTHOUSE	0	50	0
262	911/CENTRAL DISPATCH (FACILITIES)	40	75	40
263	FACILITIES MANAGEMENT - HUMAN SERVICES	412,753	450,034	198,594
264	FACILITIES MANAGEMNET - MCF BUILDING	240,715	300,550	300,300
265	FACILITIES MANAGEMENT	1,538	2,050	1,000
266	FACILITIES MANAGEMENT-MAIL/COPY SERVICE	18,446	24,000	21,000
267	FACILITIES MANAGMENT-ACC BUILDING	0	0	0
268	FACILITIES MANAGEMENT -CMH CLINIC	71,431	72,926	72,000
269	FACILITIES MANAGEMENT SHERIFF/JAIL	280	500	200
270	FACILITIES MANAGEMENT-COUNTY SERVICES	68,552	75,300	75,300
271	FAC MGMT-TRANSPORTATION BLDG	0	0	0
275	DRAIN COMMISSIONER	83,678	47,797	47,797
301	SHERIFFS DEPARTMENT	81,634	55,311	55,311
303	WEMET-SHERIFFS DEPT.	48,000	24,000	24,000
305	ENFORCEMENT/SECONDARY ROAD PATROL	118,048	120,000	120,000
314	AUXILIARY SERVICES	33,942	30,000	30,000
315	DETECTIVE SERVICES	3,381	0	0
331	MARINE LAW ENFORCEMENT	68,100	70,000	70,000
351	JAIL	544,063	358,500	358,500
352	INMATE PROGRAMS	88,163	103,750	103,750
403	LAND INFORMATION SERVICES (LIS)	1,149	7,500	2,000
426	EMERGENCY MANAGEMENT	32,771	32,000	32,000
427	L.E.P.C.	0	0	0
430	ANIMAL SHELTER	18	0	0
448	MONUMENTATION PROGRAM	92,743	90,000	90,000
630	SUBSTANCE ABUSE	194,562	190,000	190,000
681	VETERANS SERVICES	0	0	0
728	ECONOMIC DEVELOPMENT	0	0	0
<b>Total</b>		<b>34,983,409</b>	<b>33,854,751</b>	<b>34,047,112</b>

## 2021 General Fund Expenditures - Proposed

<u>Activity</u>	<u>Title</u>	2019 Actual	2020 Projected	2021 Proposed
101	BOARD OF COMMISSIONERS	413,180	468,226	280,276
131	CIRCUIT COURT	674,061	649,639	664,032
136	DISTRICT COURT	1,473,502	1,536,370	1,561,363
141	FRIEND OF THE COURT	0	0	0
147	JURY BOARD	4,679	6,862	6,806
148	PROBATE COURT	480,130	487,030	476,458
149	FAMILY COURT JUDICIAL	681,850	713,458	731,476
150	GUARDIAN/CONSERVATORS	34,465	40,000	43,500
151	PROBATION-CIRCUIT COURT	7,847	7,480	7,480
152	PROBATION-DISTRICT COURT	499,066	527,987	537,217
166	FAMILY COUNSELING SERVICES	9,180	15,125	15,125
172	ADMINISTRATIVE DEPARTMENT	303,634	366,681	347,713
191	ELECTIONS	94,986	169,139	219,900
201	FINANCE DEPARTMENT	416,211	420,907	436,458
202	AUDITING	54,500	55,000	56,000
215	CLERK	627,847	664,695	708,406
225	EQUALIZATION	461,032	530,214	586,515
226	HUMAN RESOURCE DEPARTMENT	404,861	451,332	458,783
228	VICTIMS RIGHT ACT	1,124	0	0
229	PROSECUTING ATTORNEY	1,277,761	1,465,537	1,539,022
236	REGISTER OF DEEDS	313,004	328,759	339,184
253	TREASURER	512,066	560,256	575,176
256	ADMINISTRATION LEGAL COUNSEL	0	0	193,303
257	COOPERATIVE EXTENSION	94,067	97,144	98,939
258	PROJECT MANAGEMENT	176,407	201,580	207,373
259	NETWORK SYSTEMS	1,265,411	1,300,688	1,390,898
260	FACILITIES MANAGEMENT - ANIMAL CONTROL	37,487	33,219	33,219
261	FACILITIES MANAGEMENT - COURTHOUS	334,082	316,904	324,855
262	911/CENTRAL DISPATCH (FACILITIES)	121,489	149,401	149,588
263	FACILITIES MANAGEMENT - HUMAN SERV	271,364	242,589	272,974
264	FACILITIES MANAGEMNET - MCF BUILDIN	228,322	297,800	297,800
265	FACILITIES MANAGEMENT	648,286	682,159	703,468
266	FACILITIES MANAGEMENT-MAIL/COPY SE	192,500	191,718	192,321
267	FACILITIES MANAGMENT-ACC BUILDING	9,220	13,000	13,000
268	FACILITIES MANAGEMENT -CMH CLINIC	27,056	18,000	18,000
269	FACILITIES MANAGEMENT SHERIFF/JAIL	701,982	646,756	649,613
270	FACILITIES MANAGEMENT-COUNTY SERV	134,216	163,545	148,352
271	FACILITIES MANAGEMENT-TRANSPORT BLDG	5,339	0	0
272	FACILITIES MANAGEMENT-COUNTY SVC C	59,814	47,201	47,388
273	FACILITIES MANAGEMENT - YOUTH HOM	60,302	78,500	78,500
275	DRAIN COMMISSIONER	355,341	398,091	399,934
291	RECORDS MGT	91,063	93,895	96,365

## 2021 General Fund Expenditures - Proposed

<u>Activity</u>	<u>Title</u>	2019 Actual	2020 Projected	2021 Proposed
301	SHERIFFS DEPARTMENT	5,118,661	4,911,086	5,139,373
303	WEMET-SHERIFFS DEPT. 1/1 → 9/30	126,771	112,045	119,043
305	ENFORCEMENT/SECONDARY ROAD PATRO	339,614	332,681	343,203
314	RESERVES	54,492	76,771	79,554
315	DETECTIVE BUREAU	756,629	783,212	711,398
316	COURTHOUSE SECURITY	227,757	266,871	550,460
331	MARINE LAW ENFORCEMENT	122,270	140,496	144,234
351	JAIL	4,220,631	4,507,367	4,568,399
352	INMATE PROGRAMS	303,093	355,791	356,594
401	PLAT BOARD	238	959	959
403	LAND INFORMATION SERVICES (LIS)	180,130	194,528	200,749
426	EMERGENCY MANAGEMENT	115,417	123,817	128,087
427	L.E.P.C.	35,113	36,595	37,437
430	ANIMAL SHELTER	72,652	105,513	125,645
431	LIVESTOCK CLAIMS	2,045	2,050	2,050
441	DEPARTMENT OF PUBLIC WORKS	11,149	12,493	12,896
445	DRAINS-PUBLIC BENEFIT	81,142	117,000	117,000
448	MONUMENTATION PROGRAM	92,743	95,000	95,000
630	SUBSTANCE ABUSE	0	0	0
636	COMMUNICABLE DISEASES	1,172	7,500	7,500
648	MEDICAL EXAMINER	202,223	205,544	226,250
681	VETERANS SERVICES	111,746	127,665	123,007
728	ECONOMIC DEVELOPMENT	50,000	50,000	50,000
851	EMPLOYEES OTHER FRINGE BENEFITS	1,003,871	1,006,840	1,294,783
865	INSURANCE AND BONDS	385,000	385,000	385,000
890	CONTINGENCIES	0	516,270	516,270
970	TRANSFERS OUT-MENTAL HEALTH	346,095	346,095	346,095
981	TRANSFERS OUT-LAW LIBRARY	25,000	30,000	30,000
981	TRANSFERS OUT-HEALTH DEPT.	769,764	838,621	916,899
981	TRANSFERS OUT-CHILD CARE-PROBATE	2,815,125	2,535,355	2,600,757
981	TRANSFERS OUT-MEDICAL CARE FACILITY	144,192	144,192	144,192
981	TRANSFERS OUT-SHERIFF CONTRACTS	168,000	168,000	280,000
981	TRANSFERS OUT - OTHER	1,980,451	852,468	853,787
981	TRANSFER OUT-TECHNOLOGY CONTRACTS	0	30,039	30,039
<b>Total</b>		<b>33,421,920</b>	<b>33,854,751</b>	<b>35,443,440</b>

## 2021 Non-General Funds - Proposed Revenues and Expenditures

	2019 Actuals	2020 Projected	2021 Proposed
<b>2080 PARK/RECREATION FUND</b>			
090 DUMONT LAKE PARK	7,026	6,660	6,700
091 GUN LAKE PARK	11,681	9,300	10,400
092 LITTLEJOHN LAKE PARK	3,401	2,600	3,100
093 SILVER CREEK PARK	25,506	31,529	31,296
094 WEST SIDE PARK	3,137	3,678	3,678
095 ELY LAKE CMPGRND	34,451	35,200	35,200
097 BYSTERVELD PARK	1,132	1,250	1,100
098 NEW RICHMOND BRIDGE PARK	2,183	3,000	2,500
751 PARKS & RECREATION-ADMINISTRATIVE	286,431	323,035	359,230
Total Revenues	374,948	416,252	453,204
090 DUMONT LAKE PARK	12,878	9,750	10,300
091 GUN LAKE PARK	15,797	12,910	12,910
092 LITTLEJOHN LAKE PARK	7,940	9,050	8,800
093 SILVER CREEK PARK	12,427	15,991	15,000
094 WEST SIDE PARK	10,884	11,250	11,800
095 ELY LAKE CMPGRND	9,114	13,550	12,000
097 BYSTERVELD PARK	5,962	7,650	8,550
098 NEW RICHMOND BRIDGE PARK	5,368	6,200	6,550
751 PARKS & RECREATION-ADMINISTRATIVE	269,505	318,513	354,995
774 RECREATION/TOURISM COUNCIL	8,236	11,388	12,305
Total Expenditures	358,111	416,252	453,210
Net Result of Operations	16,837	-	(6)
Beginning Fund Balance	67,040	83,877	83,877
Ending Fund Balance	83,877	83,877	83,871
<b>2110 CENTRAL DISPATCH/E911 FUND</b>			
326 CENTRAL DISPATCH/E911	3,033,851	3,140,181	2,962,852
328 REIMBURSEMENT ALLEGAN/BARRY DATA PROJECT	-	-	-
Total Revenues	3,033,851	3,140,181	2,962,852
326 CENTRAL DISPATCH/E911	2,730,963	2,870,680	2,933,228
327 911 PRJOECT ACTIVITY	18,248	6,022	-
Total Expenditures	2,749,211	2,876,702	2,933,228
Net Result of Operations	284,640	263,479	29,624
Beginning Fund Balance	2,654,512	2,939,152	3,202,631
Ending Fund Balance	2,939,152	3,202,631	3,232,255

# 815

## 2021 Non-General Funds - Proposed Revenues and Expenditures

	2019 Actuals	2020 Projected	2021 Proposed
<b>2118 Central Dispatch CIP</b>			
000	-	-	1,672,236
326 CENTRAL DISPATCH/E911	1,017,686	1,080,759	982,068
Total Revenues	1,017,686	1,080,759	2,654,304
326 CENTRAL DISPATCH/E911	70,942	668,000	1,282,700
327 911 PROJECT ACTIVITY	909,585	909,585	909,585
Total Expenditures	980,527	1,577,585	2,192,285
Net Result of Operations	37,159	(496,826)	462,019
Beginning Fund Balance	2,231,078	2,268,237	1,771,411
Ending Fund Balance	2,268,237	1,771,411	2,233,430
<b>2150 FRIEND OF THE COURT FUND</b>			
143 FRIEND OF THE COURT-P.A. 294	65,602	50,050	50,050
Total Revenues	65,602	50,050	50,050
143 FRIEND OF THE COURT-P.A. 294	45,086	60,911	60,911
Total Expenditures	45,086	60,911	60,911
Net Result of Operations	20,516	(10,861)	(10,861)
Beginning Fund Balance	325,662	346,178	335,317
Ending Fund Balance	346,178	335,317	324,456
<b>2151 Friend Of The Court Office</b>			
141 FRIEND OF THE COURT	1,696,097	1,724,005	1,690,419
Total Revenues	1,696,097	1,724,005	1,690,419
141 FRIEND OF THE COURT	1,515,399	1,691,333	1,706,798
Total Expenditures	1,515,399	1,691,333	1,706,798
Net Result of Operations	180,698	32,672	(16,379)
Beginning Fund Balance	398,313	579,011	611,683
Ending Fund Balance	579,011	611,683	595,304

## 2021 Non-General Funds - Proposed Revenues and Expenditures

	2019 Actuals	2020 Projected	2021 Proposed
<b>2210 HEALTH DEPARTMENT FUND</b>			
529 SOLID WASTE PLANNING	114,130	102,188	108,305
532 TRANSFER IN 2211	-	-	-
601 GENERAL HEALTH	428,234	325,772	435,509
603 PERSONAL HEALTH SERVICES	177,575	148,130	153,372
604 ENVIRONMENTAL HEALTH	125,414	145,833	163,267
606 HEARING	69,514	80,161	83,915
607 VISION	89,837	96,024	92,832
609 ENVIRONMENTAL HEALTH SERVICES	336,091	317,933	278,481
610 FOOD PROTECTION	295,174	289,109	298,963
611 ON-SITE SEWAGE	275,946	305,961	278,720
612 PRIVATE/PUBLIC WATER	310,034	369,970	351,667
617 LEAD	32,607	25,722	22,407
618 CHILDREN SPECIAL HEALTH CARE SERVICES	192,917	178,881	182,735
619 MEDICAID OUTREACH	40,065	67,000	67,000
620 OTHER MICHIGAN HEALTH PLANS	-	-	-
621 IMMUNIZATION PROGRAM	203,038	262,105	250,512
622 STD & HIV SERVICES	203,766	168,933	142,432
623 COMMUNICABLE DISEASE CONTROL	122,768	139,229	241,405
624 BIOTERRORISM GRANT	138,951	136,219	137,528
626 HEALTH UNITS - STATE GRANT	-	-	-
Total Revenues	3,156,061	3,159,170	3,289,050
529 SOLID WASTE PLANNING	92,000	102,188	108,305
532 RECYCLING OPERATIONS	-	-	-
601 GENERAL HEALTH	463,669	325,772	434,121
603 PERSONAL HEALTH SERVICES	194,628	148,129	153,371
604 ENVIRONMENTAL HEALTH	147,770	145,833	163,267
606 HEARING	93,314	80,161	83,916
607 VISION	102,598	96,024	92,833
609 ENVIRONMENTAL HEALTH SERVICES	235,609	274,482	278,481
610 FOOD PROTECTION	264,388	289,109	298,962
611 ON-SITE SEWAGE	242,668	295,128	278,722
612 PRIVATE/PUBLIC WATER	285,148	369,970	351,666
617 LEAD	27,116	25,722	22,407
618 CHILDREN SPECIAL HEALTH CARE SERVICES	167,596	178,882	182,735
619 MEDICAID OUTREACH	37,297	18,054	12,454
620 MATERNAL & INFANT SUPPORT	-	-	-
621 IMMUNIZATION PROGRAM	306,398	262,105	250,513
622 STD & HIV SERVICES	144,594	168,933	142,432
623 COMMUNICABLE DISEASE CONTROL	128,572	139,229	241,405
624 BIOTERRORISM GRANT	138,021	138,894	137,528
626 HEALTH UNITS - STATE GRANT	-	-	-
Total Expenditures	3,071,386	3,058,615	3,233,118
Net Result of Operations	84,675	(19,109)	55,932
Beginning Fund Balance	946,633	1,031,308	1,012,199
Ending Fund Balance	1,031,308	1,012,199	1,068,131

## 2021 Non-General Funds - Proposed Revenues and Expenditures

	2019 Actuals	2020 Projected	2021 Proposed
<b>2211 SOLID WASTE FUND</b>			
541 Allegan Township	71,633	71,380	72,522
542 Casco Township	27,281	27,020	27,587
543 Cheshire Township	12,930	12,936	13,440
545 Dorr Township	99,857	95,571	99,103
546 Douglas City	-	-	-
548 Gun Plain Township	83,808	83,396	88,614
549 Heath Township	49,900	49,633	50,476
550 Hopkins Township	36,671	36,475	37,211
553 Leighton Township	84,571	84,119	87,955
554 Manlius Township	28,024	28,969	29,455
555 Martin Township	36,416	36,185	34,292
556 Montgomery Township	18,019	31,621	37,376
557 Otsego City	41,119	40,804	41,469
558 Otsego Township	63,966	66,220	77,619
559 Overisel Township	2,544	2,404	2,452
561 Salem Township	62,336	62,039	74,233
564 Trowbridge Township	22,745	23,240	23,615
568 Wayland City	63,958	63,774	65,802
569 Wayland Township	41,882	40,310	41,979
Total Revenues	847,660	856,096	905,200
541 Allegan Township	60,549	71,380	72,521
542 Casco Township	25,676	21,409	21,308
543 Cheshire Township	14,394	12,937	13,440
545 Dorr Township	99,058	95,571	98,038
548 Gun Plain Township	81,071	81,394	88,615
549 Heath Township	52,859	45,464	46,441
550 Hopkins Township	32,846	32,286	32,972
553 Leighton Township	89,291	84,119	85,147
554 Manlius Township	30,926	28,967	29,455
555 Martin Township	32,196	31,107	31,115
556 Montgomery Township	27,986	31,619	37,376
557 Otsego City	44,250	40,804	40,823
558 Otsego Township	65,138	66,222	72,030
559 Overisel Township	2,544	2,404	2,452
561 Salem Township	49,024	48,828	54,726
564 Trowbridge Township	22,156	23,240	23,616
568 Wayland City	58,803	61,332	62,771
569 Wayland Township	41,281	40,311	41,356
Total Expenditures	830,048	819,394	854,202
Net Result of Operations	17,612	36,702	50,998
Beginning Fund Balance	168,326	185,938	222,640
Ending Fund Balance	185,938	222,640	273,638
<b>2300 TRANSPORTATION GRANT</b>			
676 BUS SERVICES	1,499,157	2,109,405	1,696,000
677 MOBILITY MANAGEMENT	52,777	52,500	64,900
Total Revenues	1,551,934	2,161,905	1,760,900
676 BUS SERVICES	1,698,394	1,905,425	1,671,721
677 MOBILITY MANAGEMENT	52,776	53,709	64,181
Total Expenditures	1,751,170	1,959,134	1,735,902
Net Result of Operations	(199,236)	202,771	24,998
Beginning Fund Balance	453,211	253,975	456,746
Ending Fund Balance	253,975	456,746	481,744

## 2021 Non-General Funds - Proposed Revenues and Expenditures

	2019 Actuals	2020 Projected	2021 Proposed
<b>2400 Multi Agency Collaborative Committee</b>			
748 *** Title Not Found ***	5,000	7,059	7,139
Total Revenues	5,000	7,059	7,139
748 *** Title Not Found ***	3,405	7,084	7,139
Total Expenditures	3,405	7,084	7,139
Net Result of Operations	1,595	(25)	-
Beginning Fund Balance	13,160	14,755	14,730
Ending Fund Balance	14,755	14,730	14,730
<b>2450 PUBLIC IMPROVEMENT FUND</b>			
000	2,500,890	2,028,200	1,885,200
261	-	500,000	500,000
403	42,662	-	-
Total Revenues	2,543,552	2,528,200	2,385,200
009 PROJECT EXPENSES	3,598,757	4,102,200	1,428,469
Total Expenditures	3,598,757	4,102,200	1,428,469
Net Result of Operations	(1,055,205)	(1,574,000)	956,731
Beginning Fund Balance	2,951,777	1,896,572	322,572
Ending Fund Balance	1,896,572	322,572	1,279,303
<b>2465 YOUTH HOME CIP</b>			
699 TRANSFER IN	40,304	-	-
Total Revenues	40,304	-	-
273 FACILITIES MANAGEMENT - YOUTH HOME	66,325	207,300	65,000
Total Expenditures	66,325	207,300	65,000
Net Result of Operations	(26,021)	(207,300)	(65,000)
Beginning Fund Balance	426,973	400,952	193,652
Ending Fund Balance	400,952	193,652	128,652
<b>2470 LOCAL REVENUE SHARING</b>			
201 FINANCE DEPARTMENT	396,289	380,000	380,000
Total Revenues	396,289	380,000	380,000
201 FINANCE DEPARTMENT	342,263	568,047	437,252
Total Expenditures	342,263	568,047	437,252
Net Result of Operations	54,026	(188,047)	(57,252)
Beginning Fund Balance	407,187	461,213	273,166
Ending Fund Balance	461,213	273,166	215,914
<b>2550 ANIMAL SHELTER</b>			
430 ANIMAL SHELTER	54,774	55,420	77,750
Total Revenues	54,774	55,420	77,750
430 ANIMAL SHELTER	53,214	65,420	77,750
Total Expenditures	53,214	65,420	77,750
Net Result of Operations	1,560	(10,000)	-
Beginning Fund Balance	65,854	67,414	57,414
Ending Fund Balance	67,414	57,414	57,414



## 2021 Non-General Funds - Proposed Revenues and Expenditures

	2019 Actuals	2020 Projected	2021 Proposed
<b>2560 REGISTER OF DEEDS AUTOMATION FUND</b>			
236 REGISTER OF DEEDS	126,361	151,000	116,000
Total Revenues	126,361	151,000	116,000
236 REGISTER OF DEEDS	235,016	259,847	214,213
Total Expenditures	235,016	259,847	214,213
Net Result of Operations	(108,655)	(108,847)	(98,213)
Beginning Fund Balance	712,004	603,349	494,502
Ending Fund Balance	603,349	494,502	396,289
<b>2570 BUDGET STABILIZATION FUND</b>			
201 FINANCE DEPARTMENT	900,924	-	-
Total Revenues	900,924	-	-
201 FINANCE DEPARTMENT	695,000	-	-
Total Expenditures	695,000	-	-
Net Result of Operations	205,924	-	-
Beginning Fund Balance	3,700,572	3,906,496	3,906,496
Ending Fund Balance	3,906,496	3,906,496	3,906,496
<b>2590 LIABILITY SINKING FUND</b>			
000 STATE REVENUE SHARING	-	589,743	589,743
201 TRANSFER IN	2,874,975	-	-
Total Revenues	2,874,975	589,743	589,743
201 FINANCE DEPARTMENT	-	-	-
Total Expenditures	-	-	-
Net Result of Operations	2,874,975	589,743	589,743
Beginning Fund Balance	476,891	3,351,866	3,941,609
Ending Fund Balance	3,351,866	3,941,609	4,531,352
<b>2600 INDIGENT DEFENSE</b>			
000 Public Defender	2,735,798	2,507,330	2,617,040
Total Revenues	2,735,798	2,507,330	2,617,040
230 Public Defender	1,510,408	2,507,330	2,608,402
Total Expenditures	1,510,408	2,507,330	2,608,402
Net Result of Operations	1,225,390	-	8,638
Beginning Fund Balance	-	1,225,390	1,225,390
Ending Fund Balance	1,225,390	1,225,390	1,234,028
<b>2630 PALISADES EMERGENCY PLANNING FACILITY UP</b>			
426 EMERGENCY MANAGEMENT	20,000	20,000	20,000
Total Revenues	20,000	20,000	20,000
426 EMERGENCY MANAGEMENT	13,886	20,000	20,000
Total Expenditures	13,886	20,000	20,000
Net Result of Operations	6,114	-	-
Beginning Fund Balance	33,321	39,435	39,435
Ending Fund Balance	39,435	39,435	39,435

## 2021 Non-General Funds - Proposed Revenues and Expenditures

	2019 Actuals	2020 Projected	2021 Proposed
<b>2635 CONCEALED PISTOL LICENSING FUND</b>			
215 CLERK	59,476	60,000	60,000
Total Revenues	59,476	60,000	60,000
215 CLERK	3,582	2,500	62,647
Total Expenditures	3,582	2,500	62,647
Net Result of Operations	55,894	57,500	(2,647)
Beginning Fund Balance	143,917	199,811	257,311
Ending Fund Balance	199,811	257,311	254,664
<b>2640 LOCAL CORRECTIONS OFFICERS TRAINING FUN</b>			
362 OTHER CORRECTIONS ACTIVITIES - TRAINING	30,886	21,744	21,744
Total Revenues	30,886	21,744	21,744
362 OTHER CORRECTIONS ACTIVITIES - TRAINING	39,278	23,422	35,712
Total Expenditures	39,278	23,422	35,712
Net Result of Operations	(8,392)	(1,678)	(13,968)
Beginning Fund Balance	127,269	118,877	117,199
Ending Fund Balance	118,877	117,199	103,231
<b>2650 DRUG LAW ENFORCEMENT FUND-SHERIFF</b>			
301 SHERIFFS DEPARTMENT	5,183	13,000	7,000
Total Revenues	5,183	13,000	7,000
301 SHERIFFS DEPARTMENT	-	2,500	2,500
Total Expenditures	-	2,500	2,500
Net Result of Operations	5,183	10,500	4,500
Beginning Fund Balance	66,624	71,807	82,307
Ending Fund Balance	71,807	82,307	86,807
<b>2651 DRUG LAW ENFORCEMENT FUND-PROSECUTOR</b>			
229 PROSECUTING ATTORNEY	479	933	1,233
Total Revenues	479	933	1,233
229 PROSECUTING ATTORNEY	-	5,000	5,000
Total Expenditures	-	5,000	5,000
Net Result of Operations	479	(4,067)	(3,767)
Beginning Fund Balance	29,196	29,675	25,608
Ending Fund Balance	29,675	25,608	21,841
<b>2660 JUSTICE TRAINING FUND--P.A.302, 1982</b>			
320 SHERIFFS DEPT.--TRAINING	10,058	14,000	10,000
Total Revenues	10,058	14,000	10,000
320 SHERIFFS DEPT.--TRAINING	10,236	14,000	14,000
Total Expenditures	10,236	14,000	14,000
Net Result of Operations	(178)	-	(4,000)
Beginning Fund Balance	6,992	6,814	6,814
Ending Fund Balance	6,814	6,814	2,814

## 2021 Non-General Funds - Proposed Revenues and Expenditures

	2019 Actuals	2020 Projected	2021 Proposed
<b>2690 LAW LIBRARY FUND</b>			
145 LAW LIBRARY	33,013	30,000	36,500
Total Revenues	<u>33,013</u>	<u>30,000</u>	<u>36,500</u>
145 LAW LIBRARY	25,533	30,000	31,274
Total Expenditures	<u>25,533</u>	<u>30,000</u>	<u>31,274</u>
Net Result of Operations	7,480	-	5,226
Beginning Fund Balance	85,037	92,517	92,517
Ending Fund Balance	92,517	92,517	97,743
<b>2771 CDBG LOAN REPAYMENT</b>			
064 CDBG Program Funds	24,856	10,000	10,000
Total Revenues	<u>24,856</u>	<u>10,000</u>	<u>10,000</u>
064 CDBG Program Funds	5,030	20,000	20,000
Total Expenditures	<u>5,030</u>	<u>20,000</u>	<u>20,000</u>
Net Result of Operations	19,826	(10,000)	(10,000)
Beginning Fund Balance	100,420	120,246	110,246
Ending Fund Balance	120,246	110,246	100,246

DRAFT

## 2021 Non-General Funds - Proposed Revenues and Expenditures

	2019 Actuals	2020 Projected	2021 Proposed
<b>2790 GRANTS</b>			
135 VETERANS TREATMENT COURT GRANT	52,916	75,635	64,464
138 BYRNE JAG GRANT	85,573	192,775	108,535
139 MENTAL HEALTH TREATMENT COURT GRANT	42,650	37,271	76,247
140 SOBRIETY COURT GRANT	69,299	116,643	118,800
151 SSSPP GRANT	99,522	95,193	112,109
275 DRAIN COMMISSIONER SAW GRANT	-	120,000	-
301 SNOWMOBILE GRANT	5,000	6,610	4,600
312 HIDTA GRANT	384	7,500	1,000
317 FBI CETF (Child Exploitation Task Force)	4,939	7,500	7,500
335 TRAFFIC ENFORCEMENT GRANT	14,797	16,480	14,357
336 HIGHWAY SAFETY -- SEATBELT GRANT	3,382	3,520	7,872
337 CMH TOBACCO GRANT	1,107	1,835	-
338 UNDERAGE DRINKING GRANT	3,565	3,520	-
340 MEDICAL MARIHUANA GRANT	23,426	55,109	55,109
351 JAIL - CCAB	89,493	130,633	263,008
420 HAZARD MITIGATION GRANT	2,841	-	-
428 STATE HOMELAND SECURITY - REGIONAL 2006	11,743	5,000	20,000
753 DNR WATERWAYS GRANT	20,000	-	-
Total Revenues	530,637	875,224	853,601
135 VETERANS TREATMENT COURT GRANT	53,777	75,635	64,464
138 BYRNE JAG GRANT	85,573	192,775	108,535
139 MENTAL HEALTH TREATMENT COURT GRANT	42,650	37,271	76,247
140 SOBRIETY COURT	69,299	116,643	118,800
151 SSSPP GRANT	102,706	95,193	112,109
275 DRAIN COMMISSIONER SAW GRANT	-	120,000	-
301 SNOWMOBILE GRANT	4,717	6,610	4,600
312 HIDTA GRANT	384	7,500	1,000
317 FBI CETF (Child Exploitation Task Force)	4,939	7,500	7,500
335 TRAFFIC ENFORCEMENT GRANT	14,797	16,480	14,357
336 HIGHWAY SAFETY -- SEATBELT GRANT	3,383	3,520	7,872
337 CMH TOBACCO GRANT	1,415	1,835	-
338 UNDERAGE DRINKING	3,565	3,520	-
340 Medical Marihuana Grant	23,426	55,109	55,109
351 JAIL - CCAB	90,454	130,633	263,008
420 HAZARD MITIGATION GRANT	2,840	-	-
428 STATE HOMELAND SECURITY - REGIONAL 2006	11,744	5,000	20,000
Total Expenditures	515,669	875,224	853,601
Net Result of Operations	14,968	-	-
Beginning Fund Balance	289,791	304,759	304,759
Ending Fund Balance	304,759	304,759	304,759
<b>2791 Victims Rights Grant</b>			
228 VICTIMS RIGHTS ACT	135,456	163,378	171,462
Total Revenues	135,456	163,378	171,462
228 VICTIMS RIGHTS ACT	136,849	163,378	119,128
Total Expenditures	136,849	163,378	119,128
Net Result of Operations	(1,393)	-	52,334
Beginning Fund Balance	10,295	8,902	8,902
Ending Fund Balance	8,902	8,902	61,236

## 2021 Non-General Funds - Proposed Revenues and Expenditures

	2019 Actuals	2020 Projected	2021 Proposed
<b>2807 Sheriff Township Contracts</b>			
301 SHERIFFS DEPARTMENT	922,252	922,248	1,052,069
Total Revenues	<u>922,252</u>	<u>102,257</u>	<u>1,052,069</u>
301 SHERIFFS DEPARTMENT	958,876	917,848	1,030,111
Total Expenditures	<u>958,876</u>	<u>114,816</u>	<u>1,030,111</u>
Net Result of Operations	(36,624)	(12,559)	21,958
Beginning Fund Balance	234,595	197,971	185,412
Ending Fund Balance	197,971	185,412	207,370
<b>2806 WAYLAND TOWNSHIP</b>			
301 SHERIFFS DEPARTMENT	221,793	221,792	230,663
Total Revenues	<u>221,793</u>	<u>221,792</u>	<u>230,663</u>
301 SHERIFFS DEPARTMENT	207,537	206,224	299,648
Total Expenditures	<u>207,537</u>	<u>206,224</u>	<u>299,648</u>
Net Result of Operations	14,256	15,568	(68,985)
Beginning Fund Balance	242,450	256,706	272,274
Ending Fund Balance	256,706	272,274	203,289
<b>2895 TECHNOLOGY CONTRACTS</b>			
259 TECHNOLOGY CONTRACTS	-	67,039	71,539
Total Revenues	<u>-</u>	<u>67,039</u>	<u>71,539</u>
259 TECHNOLOGY CONTRACTS	-	67,039	71,153
Total Expenditures	<u>-</u>	<u>67,039</u>	<u>71,153</u>
Net Result of Operations	-	-	386
Beginning Fund Balance	-	-	-
Ending Fund Balance	-	-	386

## 2021 Non-General Funds - Proposed Revenues and Expenditures

	2019 Actuals	2020 Projected	2021 Proposed
<b>2921 CHILD CARE-CIRCUIT/FAMILY</b>			
000 STATE GRANT	484,804	-	-
602 CHILDCARE GRADUATED SANCTIONS	-	-	-
614 AFTER CARE	383,609	403,316	411,551
653 DIVERSION PROGRAM	79,572	83,590	85,847
654 OUTREACH/OMBUDSMAN	61,332	64,000	64,000
656 CHILDCARE ADMINISTRATION	310,413	809,329	817,625
661 FOOD PREPARATION	256,344	265,586	261,911
662 FOSTER CARE	1,515,157	701,200	701,200
664 JUVENILE DETENTION HOME	1,169,807	1,361,126	1,386,404
665 COMMUNITY PROBATION	443,107	442,184	459,672
666 CHEEVER TREATMENT CENTER	1,289,760	1,355,489	1,363,012
Total Revenues	5,993,905	5,485,820	5,551,222
614 AFTER CARE	349,427	403,315	411,562
653 DIVERSION PROGRAM	77,769	83,590	85,857
654 OUTREACH/OMBUDSMAN	58,663	64,000	64,000
656 CHILDCARE ADMINISTRATION	745,758	809,329	814,974
661 FOOD PREPARATION	240,506	265,586	261,911
662 FOSTER CARE	1,217,009	701,200	701,200
664 JUVENILE DETENTION HOME	1,183,048	1,361,125	1,386,155
665 COMMUNITY PROBATION	419,782	442,183	459,682
666 CHEEVER TREATMENT CENTER	1,304,246	1,355,492	1,365,723
971 TRANSFER OUT	40,304	-	-
Total Expenditures	5,636,512	5,485,820	5,551,064
Net Result of Operations	357,393	-	158
Beginning Fund Balance	314,595	671,988	671,988
Ending Fund Balance	671,988	671,988	672,146
<b>2922 CHILD CARE-WELFARE FUND</b>			
663 CHILD CARE - WELFARE	5,211	-	-
Total Revenues	5,211	-	-
663 CHILD CARE - WELFARE	1,337	1,750	2,213
Total Expenditures	1,337	1,750	2,213
Net Result of Operations	3,874	(1,750)	(2,213)
Beginning Fund Balance	7,035	10,909	9,159
Ending Fund Balance	10,909	9,159	6,946
<b>2930 Soldiers Relief Fund</b>			
681 VETERANS SERVICES	110,729	108,555	111,491
Total Revenues	110,729	108,555	111,491
681 VETERANS SERVICES	117,446	132,540	149,638
Total Expenditures	117,446	132,540	149,638
Net Result of Operations	(6,717)	(23,985)	(38,147)
Beginning Fund Balance	112,052	105,335	81,350
Ending Fund Balance	105,335	81,350	43,203

## 2021 Non-General Funds - Proposed Revenues and Expenditures

	2019 Actuals	2020 Projected	2021 Proposed
<b>2950 Senior Millage</b>			
672 SENIOR SERVICES	2,590,830	2,588,406	2,686,463
Total Revenues	<u>2,590,830</u>	<u>2,588,406</u>	<u>2,686,463</u>
672 SENIOR SERVICES	2,658,305	2,747,613	2,926,097
Total Expenditures	<u>2,658,305</u>	<u>2,747,613</u>	<u>2,926,097</u>
Net Result of Operations	(67,475)	(159,207)	(239,634)
Beginning Fund Balance	832,934	765,459	606,252
Ending Fund Balance	765,459	606,252	366,618

---

Total Revenues:	<u>32,116,580</u>	<u>28,589,318</u>	<u>30,833,838</u>
Total Expenditures:	<u>29,094,278</u>	<u>30,203,796</u>	<u>29,201,665</u>

DRAFT

# 826

## LISTING OF CARRY-OVER CAPITAL PROJECTS NEEDING A RE-APPROPRIATION FUNDS IN 2021

Updated as of 09/01/20

Tables A and B below summarize the maximum capital project funding appropriations that may need to be carried over into 2021. In approving the 2021 budget, the Allegan County Board of Commissioners authorizes the re-appropriation of funds necessary to complete any projects listed in the tables below that do not get completed by 12/31/20. The actual 2021 re-appropriation amounts shall not exceed the total approved funding less expenditures to date for any project that is not completed as of 12/31/2020.

TABLE A - Projects expected to be carried-over into 2021 showing projected maximum re-appropriation of funds needed.							
#	Project ID	Project Name	Project Year	Total Approved Funding	Expenditures To Date	Re-Appropriate in 2021	Project Stage
	<b>#2118</b>	<b>CENRTAL DISPATCH CIP</b>					
1	<a href="#">16013-20</a>	Dispatch CAD Upgrade	2020	\$ 160,000	\$ 34,194	\$ 125,806	Execution
2	<a href="#">13074</a>	911 Radio System - Barry Co Backup	2020	\$ 120,230	\$ -	\$ 120,230	Execution
3	<a href="#">13074</a>	911 Radio System - Enable CAD GPS	2020	\$ 120,230	\$ -	\$ 120,230	Contracting
4	<a href="#">11075-20</a>	Emergency Siren Activation Solution	2020	\$ 100,000	\$ -	\$ 100,000	Development
		PROJECTED CARRY-OVER FOR #2118		\$ 500,460	\$ 34,194	\$ 466,266	
	<b>#2450</b>	<b>PUBLIC IMPROVEMENT FUND</b>					
5	<a href="#">12033-20</a>	Courthouse Improvements - Design and Construction Admin	2019	\$ 64,700	\$ 45,178	\$ 19,522	Execution
6	<a href="#">12033-20</a>	Courthouse Improvements - Construction (see note at bottom)	2020	\$ 935,300	\$ 10,131	\$ 925,169	Contracting
7	<a href="#">11053-19</a>	County Website Redesign	2019	\$ 16,000	\$ -	\$ 16,000	Contracting
		PROJECTED CARRY-OVER FOR #2450		\$ 1,016,000	\$ 55,309	\$ 960,691	
	<b>#2470</b>	<b>LOCAL GOVERNMENT REVENUE SHARING (PARKS)</b>					
8	<a href="#">11204-18</a>	Gun Lake Watercraft Launch - Construction	2018	\$ 180,925	\$ -	\$ 180,925	Contracting
		PROJECTED CARRY-OVER FOR #2470		\$ 180,925	\$ -	\$ 180,925	

Project #6 Courthouse Improvements - Construction: Budget amount includes \$500,000 transfer in from Self-Insurance Fund #6770.

TABLE B - Projects expected to be completed in 2020 showing maximum 2021 re-appropriation currently needed if they are not.							
#	Project ID	Project Name	Project Year	Total Approved Funding	Expenditures To Date	Re-Appropriate in 2021	Project Stage
	<b>#2118</b>	<b>CENRTAL DISPATCH CIP</b>					
1	<a href="#">11019-19A</a>	Dispatch Console Replacement	2019	\$ 116,168	\$ 110,069	\$ 6,099	Monitoring
2	<a href="#">11005-18</a>	Dispatch PFN SIP Card Purchase	2019	\$ 12,000	\$ -	\$ 12,000	Execution
3	<a href="#">14004-20</a>	Pavement Maintenance 2020 - Dispatch	2020	\$ 2,000	\$ -	\$ 2,000	Execution
4	<a href="#">15013-20A</a>	Dispatch Surveillance Camera Replacement	2020	\$ 15,000	\$ -	\$ 15,000	Contracting
		ADDITIONAL CARRY-OVER FOR #2118 IF NOT COMPLETED		\$ 145,168	\$ 110,069	\$ 35,099	
	<b>#2300</b>	<b>TRANSPORTATION GRANT</b>					
5	<a href="#">15013-20B</a>	ACT Surveillance Camera Replacement	2020	\$ 6,489	\$ -	\$ 6,489	Execution
6	<a href="#">14004-20</a>	Pavement Maintenance 2020 - Transportation	2020	\$ 2,000	\$ -	\$ 2,000	Execution
7	<a href="#">11025-20B</a>	ACT Tire Changer and Wheel Balancer Replacement	2020	\$ 16,000	\$ -	\$ 16,000	Contracting
		ADDITIONAL CARRY-OVER FOR #2300 IF NOT COMPLETED		\$ 24,489	\$ -	\$ 24,489	
	<b>#2450</b>	<b>PUBLIC IMPROVEMENT FUND</b>					
8	<a href="#">11024-20A</a>	Roof Replacement at ACSO - Section 1B	2020	\$ 520,000	\$ 443,086	\$ 76,914	Monitoring
9	<a href="#">11024-20B</a>	Roof Replacement at Courthouse - Section 2 and 4	2020	\$ 215,000	\$ -	\$ 215,000	Monitoring
10	<a href="#">14040-20E</a>	Vehicles - Equip Sheriff's Vehicles	2020	\$ 39,000	\$ -	\$ 39,000	Monitoring
11	<a href="#">12081-18</a>	Court Recording Solution Upgrade (Part III - 2020)	2018	\$ 194,173	\$ 173,607	\$ 20,566	Monitoring
12	<a href="#">14004-17A</a>	ACSO Parking Lot Improvements	2016	\$ 167,000	\$ 157,585	\$ 9,415	Execution
13	<a href="#">16021-20</a>	Jail Security System Upgrade	2020	\$ 115,000	\$ 32,465	\$ 82,535	Execution
14	<a href="#">13096-20A</a>	Pump House 1 Reconstruction	2020	\$ 75,000	\$ -	\$ 75,000	Execution
15	<a href="#">14004-20</a>	Pavement Maintenance 2020 - County	2020	\$ 30,000	\$ -	\$ 30,000	Execution
16	<a href="#">13096-18</a>	Repair Pump House Retaining Wall	2018	\$ 20,000	\$ -	\$ 20,000	Execution
17	<a href="#">11007-20A</a>	UPS Battery Replacement - CH	2020	\$ 6,000	\$ -	\$ 6,000	Execution
18	<a href="#">11019-20</a>	CH Chair Replacement - 2020	2020	\$ 30,000	\$ -	\$ 30,000	Execution
19	<a href="#">11072-20</a>	eTicket Solution Implementation	2020	\$ 70,000	\$ 3,155	\$ 66,845	Contracting
20	<a href="#">11059-20</a>	Inmate Lookup Tool	2020	\$ 10,000	\$ -	\$ 10,000	Contracting
21	<a href="#">11025-20A</a>	Body Scanner Replacement	2020	\$ 160,000	\$ -	\$ 160,000	Contracting
22	<a href="#">11026-20A</a>	Probate Court Microfilm Scanning	2020	\$ 60,000	\$ -	\$ 60,000	Development
		ADDITIONAL CARRY-OVER FOR #2450 IF NOT COMPLETED		\$ 1,711,173	\$ 809,898	\$ 901,275	
	<b>#2465</b>	<b>CHILD CARE CAPITAL</b>					
23	<a href="#">15013-17C</a>	YH Surveillance and Intercom System Replacement	2013	\$ 138,571	\$ 92,443	\$ 46,128	Monitoring
24	<a href="#">11028-20B</a>	Youth Home Fire Safety System	2020	\$ 100,000	\$ 41,996	\$ 58,004	Execution
25	<a href="#">14004-20</a>	Pavement Maintenance 2020 - Youth Home	2020	\$ 5,000	\$ -	\$ 5,000	Execution
		ADDITIONAL CARRY-OVER FOR #2465 IF NOT COMPLETED		\$ 243,571	\$ 134,439	\$ 109,132	
	<b>#2470</b>	<b>LOCAL GOVERNMENT REVENUE SHARING (PARKS)</b>					
26	<a href="#">11204-18</a>	Gun Lake Pavilion - Construction	2018	\$ 64,700	\$ 45,178	\$ 19,522	Execution
27	<a href="#">14004-20</a>	Pavement Maintenance 2020 - Parks	2020	\$ 25,000	\$ -	\$ 25,000	Execution
		ADDITIONAL CARRY-OVER FOR #2470 IF NOT COMPLETED		\$ 89,700	\$ 45,178	\$ 44,522	
	<b>#VARIOUS</b>	<b>OTHER CAPITAL PROJECTS</b>					
28	<a href="#">11018-20</a>	Indigent Defense Offices	2020	\$ 30,000	\$ 21,242	\$ 8,758	Monitoring
29	<a href="#">11033-20B</a>	Animal Shelter Dog Run	2019	\$ 10,000	\$ -	\$ 10,000	Contracting
		ADDITIONAL CARRY-OVER IF NOT COMPLETED		\$ 40,000	\$ 21,242	\$ 18,758	



## 2021 Capital Project List

#2450 CIP Public Improvements Fund			
#	Project Name	Project Description	2021 Appropriation
1	Pavement Repair and Maintenance	Annual pavement repair and maintenance.	\$ 30,000
2	Network Switch Replacement	Replace network switches that are nearing the end of their expected service life.	\$ 25,000
3	Water and Sewer Asset Inventory and Management Plan	Contract with an engineering firm to inventory County's Water and Sewer Infrastructure and develop an Asset Management Plan outlining best practices for routine maintenance and capital replacement of those assets.	\$ 50,000
4	Roof Replacement - Courthouse - Section 1	Retrofit Section 1 of the Courthouse roof - West arm over Prosecuting Attorney's Office which has been experiencing leaks.	\$ 240,000
5	Copier Replacements	Replace copiers that are near the end of their expected service life.	\$ 16,000
6	UPS Replacement - Human Services Building	Replace Uninterrupted Power Supply at the Human Services Building which is near the end of its expected service life.	\$ 65,000
7	Heat Pump Replacement - Courthouse	Replace approximately 13 of the 43 remaining old heat pumps at the Courthouse.	\$ 117,000
8	Vehicles - 1 Facilities Van	Purchase and equip 1 Ford Transit Connect XLT Wagon, equipment included.	\$ 26,000
9	Vehicles - 1 EOC Truck	Purchase and equip 1 Ford F250 4x4 Crew Cab short box truck, old unit will replace EOC van.	\$ 38,000
10	Vehicles - 7 Sheriff patrol vehicles	Purchase 7 utility vehicles suitable for road patrol at approximately \$32,994 per vehicle	\$ 245,000
11	Vehicles - Sheriff Patrol Vehicle Equipment	Purchase and install equipment for patrol vehicles, the 2020 model year requires all new equipment	\$ 77,000
12	Furniture Replacement	Replace furniture that is wearing out.	\$ 30,000
13	LED Lighting Conversion - ACSO	Replace poles, fixtures and bulbs at the Sheriff's Office South and Rear Lots with LEDs to reduce utility costs.	\$ 50,000
14	Scan Civil and Criminal Court Files	Continue effort to scan older records to maintain storage space available for new records.	\$ 40,000
15	District Court Microfilm Scanning	Re-image microfilm to protect it from vinegar syndrome. Also scan microfilm and index it to make an easily accessible digital copy.	\$ 25,000
16	Jury Management Solution	Implement new Jury Management Solution to better manage juror selection and communication.	\$ 50,000
17	Sheriff's Body Camera Solution	Deploy body cameras to Sheriff's Deputies and implement a solution to manage captured video footage.	\$ 140,000
18	Wireless solution for Court Monitors	Deploy solution to enable wireless connection to courtroom monitors and toggle between sources.	\$ 10,000
<b>Total Appropriation</b>			<b>\$ 1,274,000</b>
Target Threshold			\$ 1,300,000
Under Target Threshold by			\$ 26,000

**Parks Capital Projects**

The following parks projects are to be funded through a Transfer In of up to \$107,000 from the Fund Balance of #2470 – Local Revenue Sharing Fund available to fund Parks Capital and/or Economic Development Initiatives as approved by the Board of Commissioners per Budget Policy parameters to #2450 – Public Improvement Fund as needed to reimburse actual expenditures on the listed projects.

#	Project Name	Project Description	2021 Appropriation
19	Pavement Repair and Maintenance Various parks	Annual pavement repair and maintenance.	\$ 25,000
20	Restroom Floor Refinishing	Grind worn floors and resurface with a fresh protective coating - Dumont, Littlejohn and West Side Parks.	\$ 20,000
21	Playground Equipment Replacement - West Side	Buy new playground equipment to replace slide and merry-go-round that became unsafe due to age and had to be removed.	\$ 20,000
22	Vehicles - Parks Pick-up Replacement	Purchase and equip 1 Ford F250 4x4 Pick-up Truck, equipment included.	\$ 32,000
23	Purchase Utility Box for F350 Truck	Purchase utility box for F350 to facilitate tool storage and access.	\$ 10,000
<b>Total Appropriation</b>			<b>\$ 107,000</b>

**#2465 Child Care Capital**

#	Project Name	Project Description	2021 Appropriation
24	Pavement Repair and Maintenance	Annual pavement repair and maintenance.	\$ 5,000
25	AC Equipment Replacement	Air Handling Units for cooling are well past their life expectancy. Initiating a multi-year plan to replace all 7 units starting with the first one in 2021.	\$ 60,000
<b>Total Appropriation</b>			<b>\$ 65,000</b>

**#2118 Central Dispatch Capital**

#	Project Name	Project Description	2021 Appropriation
26	Pavement Repair and Maintenance	Annual pavement repair and maintenance.	\$ 2,000
27	Tower HVAC Equipment Replacement	Replace HVAC equipment at six tower sites over the next several years with at least one in 2021.	\$ 150,000
28	Phone Server Replacement	Replace Phone Server that manages dispatch calls and is at its reliable service life.	\$ 50,000
29	MCT Replacement	MCTs deployed in 2016 are at the end of their reliable service life and due for replacement.	\$ 865,000
30	Console Six Technology Deployment	Procure and install hardware and software to fully equip console six for dispatching.	\$ 120,000
<b>Total Appropriation</b>			<b>\$ 1,187,000</b>

**#2300 Transportation Grant**

#	Project Name	Project Description	2021 Appropriation
31	Pavement Repair and Maintenance	Annual pavement repair and maintenance.	\$ 2,000
32	Vehicles - 3 Transit busses	Purchase and equip 3 propane busses to replace busses eligible for replacement per MDOT.	\$300,000
<b>Total Appropriation</b>			<b>\$ 302,000</b>

<b>#2560 Register of Deeds Automation Fund</b>			
<b>#</b>	<b>Project Name</b>	<b>Project Description</b>	<b>2021 Appropriation</b>
33	Copier Replacement - ROD	Replace copier in the Register of Deeds Office which is near the end of its expected reliable service life.	\$ 8,000
<b>Total Appropriation</b>			<b>\$ 8,000</b>

<b>#2806 Wayland Township Law Enforcement Contract Fund</b>			
<b>#</b>	<b>Project Name</b>	<b>Project Description</b>	<b>2021 Appropriation</b>
34	Vehicles - 2 Sheriff patrol vehicles and equipment	Purchase and equip 2 utility vehicles for road patrol.	\$ 92,000
<b>Total Appropriation</b>			<b>\$ 92,000</b>

Allegan County Grant Renewals 2021

Service Area	Grant Name	Grant Purpose	# of yrs	Grant Source	Allowed Indirect Cost	Local Match Required	Anticipated Additional County Funding	Other Revenue (Fee Revenue)	Anticipated Award	Estimated Budget <small>(Local Match Required + Ant. County Funding + Other Revenue = Anticipated Award)</small>	Federal, State Local, Other - %
Child Care	Childcare Fund	Provides funding to support entire operational budget for any out-of-home placement in Allegan County (includes Youth Home, Private, Foster Care, independent living programs.) Also supports all approved in-home care programs (community probation, community resources, COCSA, juvenile diversion) - prevents out-of-home placement or expedite return from out-of-home placements. 50% local match required. Foster care (Activity 862) youth grant reimbursement process will change in FY2020, in that the state will pay the costs directly and bill the county for 50%, but only for neglected and abused youth. The county will still pay first for delinquent foster care youth.	10+	Michigan Department of Human Services	Yes - 10% of Direct Exp	\$ 2,600,757	\$ -	\$ 484,450	\$ 2,466,015	\$ 5,551,222	Federal - 0% State - 10% of gross allowable costs plus 50% of net allowable costs County - 50% Other - 0%
Child Care	School Nutrition Cluster (Breakfast, Lunch, Snack and Commodities)	Provides funding that makes it possible for schools to offer nutritious meals to students for breakfast, lunch and snack. Our Youth Home qualifies for this program and receives dollars according to the amount of meals served.	10+	US Dept. of Ag - Thru Michigan Dept of Education	No	\$ -	\$ -	\$ -	\$ 45,000	\$ 45,000	Federal - 100% State - 0% County - 0% Other - 0%
Circuit Court	Child and Parent Legal Representation (CPLR)- Title IV-E Family Court Attorney Grant	An opportunity to use federal and state funding to offset the county's cost for family court appointed attorneys while also providing additional funding for better legal representation. Provides funding for attorney representation for children and parents in child protection proceedings. Grant passes through county's eligible title IV-E claim for actual costs. (Total costs x penetration rate x 50% federal reimbursement rate (Department determines each county's title IV-E penetration rate and provides the appropriate percentage for monthly invoicing. County is sub-recipient of department's Title IV-E Federal Grant.	1	Michigan Dept of Health and Human Services	No	\$ -	\$ 174,246.00	\$ -	\$ 85,854	\$ 260,100	50% Federal, 50% state
Circuit Court	Swift & Sure Sanctions Probation Program (SSSPP)	Provides funding to develop and maintain an intensive probation supervision program that targets high-risk felony offenders with a history of probation violations or failures. Grant funding is likely only available through 2015 based on State evaluation of program effectiveness. No local match is required. Amount in "Other revenue" column amount is other funding source used for probation supervision	5+	Supreme Court Admin. Office	No	\$ -	\$ -	\$ -	\$ 112,100	\$ 112,100	Federal - 0% State - 100% County - 0% Other - 0%
Courts	Michigan Indigent Defense Commission (MIDC)	Provide funding to assist Grantee to comply with the Compliance Plan and Cost Analysis provided by MIDC for the provision of indigent criminal defense services through the standards by LARA on 5/22/17 and process described in the Michigan Indigent Defense Act as amended 12/23/18 by Public Act 214 of 2018. NOTE: Local match totals \$540,904 (\$306,698 from Van Buren County and \$234,206 from Allegan County).	2	LARA / Michigan Indigent Defense Commission	Yes	\$ 239,358.00	\$ -	\$ 313,445	\$ 2,084,237	\$ 2,617,640	Federal - 0% State - 7% 14% County - 9.03% Other - 11.83%
District Court	Byrne JAG DRUG COURT GRANT PROGRAM	Provides funding to develop and maintain Allegan County's specialty Court to address the problem of substance abuse related crime. The SCAO Drug Court Grant Program combines three grants - MI Drug Court Grant, Byrne JAG, OHSP DWI Grant. Grant funding is available to support the efforts of counties to provide counseling and treatment services to rehabilitate these offenders. Byrne JAG targets prison-bound offenders, nonviolent felony offenders and probation violators. No local match is required.	5+	Supreme Court Admin. Office	No	\$ -	\$ -	\$ 3,315	\$ 105,220	\$ 108,535	Federal - 100% State - 0% County - 0% Other - 0%
District Court	MI Mental Health Court Grant Program (MMHCGP)	Provides funding to develop a specialty court to address the overwhelming population of people with mental illness in the criminal justice system in Allegan County. Eligible activities revolve around providing assistance and treatment services. This grant was new for 2014. No local match is required.	5+	Supreme Court Admin. Office	No	\$ -	\$ -	\$ 1,341	\$ 74,906	\$ 76,247	Federal - 0% State - 100% County - 0% Other - 0%
District Court	MI Veterans Treatment Court Grant Program (MVTGCP)	Provides funding to develop and maintain a Veterans Treatment Court for Allegan and VanBuren counties. Eligible participants will be focused around treatment and assistance to veterans that have become involved in the criminal justice system as a result of issues that developed either during a tour of duty or as a result of a trauma. No local match is required.	5+	Supreme Court Admin. Office	No	\$ -	\$ -	\$ 978	\$ 63,486	\$ 64,464	Federal - 0% State - 100% County - 0% Other - 0%
District Court	Sobriety Court Grant	Grant to explore the possibility of a Sobriety Court for misdemeanor drunk driving cases. Planning Grant to address: 1. the need for DWI Court to determine whether or not Allegan County court will have the numbers for a stand-alone specialty Court. Planning Grant 2. Assemble a committee of stakeholders. 3. Create a court team 4. Research and assess the community resources available 5. Discuss sustainability of the program 6. Determine eligibility, criteria, assessment tools, program structure, etc. No local match is required.	4	Supreme Court Admin. Office	No	\$ -	\$ -	\$ 21,415	\$ 97,385	\$ 118,800	Federal -100% State - 0% County - 0% Other - 0%



Service Area	Grant Name	Grant Purpose	# of yrs	Grant Source	Allowed Indirect Cost	Local Match Required	Anticipated Additional County Funding	Other Revenue (Fee Revenue)	Anticipated Award	Estimated Budget <small>(Local Match Required + Add County Funding + Other Revenue = Anticipated Award)</small>	Federal, State Local, Other - %
Emergency Mgmt	Emergency Management Performance Grant (EMPG)	Grant provides funding to Allegan County to support the Emergency Management Directors position up to 50% of his/her salary and benefits. Typical award is closer to 35% reimbursement for the position. 50% local match is required.	10+	Dept. of Homeland Security/MSP	Yes. Must have an approved, fully executed indirect cost rate agreement with Federal agency attached to grant application in order to charge indirect costs.	\$ 32,000	\$ -	\$ -	\$ 32,000	\$ 64,000	Federal - 50% State - 0% County - 50% Other - 0%
Emergency Mgmt	Homeland Security Grant	Grant provides funding for Emergency Management training/travel (MEMA Conference) and equipment purchases. Allegan County participates in the Homeland Security program through 5th Regional Board. The application is completed by VanBuren County (the fiduciary). Additional equipment may be disbursed through the Regional Board to Allegan County with Transfer of Ownership documentation.	10+	Homeland Security/MSP	No	\$ -	\$ -	\$ -	\$ 5,000	\$ 5,000	Federal - 100% State - 0% County - 0% Other - 0%
Emergency Mgmt	Homeland Security Grant (non-cash / Equipment)	Grant provides funding for Emergency Management training/travel (MEMA Conference) and equipment purchases. Allegan County participates in the Homeland Security program through 5th Regional Board. The application is completed by VanBuren County (the fiduciary). Additional equipment may be disbursed through the Regional Board to Allegan County with Transfer of Ownership documentation.	10+	Homeland Security/MSP	No	\$ -	\$ -	\$ -	\$ 20,000	\$ 20,000	Federal - 100% State - 0% County - 0% Other - 0%
Emergency Mgmt	Pre Disaster Mitigation Grant (Hazard Mitigation)	Grant provides funding to Allegan County for hazard mitigation project PDMC-PL-05-MI-2019-001. County funding portion will come from BOTH in-kind match (labor) and Emergency Management Special Projects Budget for 2019. No additional funding will be needed.	1	FEMA	no	\$ 9,246	\$ -	\$ -	\$ 25,739	\$ 34,985	Federal - 75% State - 0% County - 25% Other - 0%
Family Court	County Juvenile Officers (CJOs) & Assistants	Provides funding to reimburse a portion of the salary for the Probate Court Juvenile Officer (CJO) and their Assistant. Allegan County currently receives \$13,163 per quarter for both positions. No annual application.	10+	MI Dept. of Human Services	No	\$ -	\$ -	\$ -	\$ 52,776	\$ 52,776	Federal - 0% State - 100% County - 0% Other - 0%
Finance	Survey and Remuneration	Grant provides funding to support State-mandated review and remuneration of section comers for all cities and townships within Allegan County. County Surveyor is Grant Representative and chairs the Peer Review Group (group of BOC appointed local surveyors that research and approve section comers.) Accurate section comers will contribute to the accuracy of the GIS base. No local match required.	20+	MI Dept. of Energy, Labor, & Econ. Growth	Yes	\$ -	\$ -	\$ -	\$ 86,247	\$ 86,247	Federal - 0% State - 100% County - 0% Other - 0%
Friend of the Court	Cooperative Reimbursement Contract (Title IV-D)	Provides funding to reimburse Allegan County for operational costs associated with providing services in support of the federally mandated Child Support Enforcement (FDC-Title IV-D Program). Application period is for a three year contract, with option for two 1-year extensions.	10+	Dept. of Health and Human Services (thru DHS)	Yes	\$ 512,404	\$ -	\$ -	\$ 1,332,326	\$ 1,844,730	Federal - 62% State - 0% County - 32% Other - 0%
Health	CPBC Body Art Fixed Fee	Grant provides funding to conduct inspections of Body Art Facilities and to investigate complaints and to enforce licensing regulations and requirements.	20+	Michigan Department of Health & Human Services	NO	\$ -	\$ -	\$ -	\$ 2,500	\$ 2,500	Federal - 0% State - 100% County - 0% Other - 0%
Health	CPBC COVID Response	Grant provides funding to support staff time and supplies associated with COVID-19 response in community	1+	Michigan Department of Health & Human Services	No	\$ -	\$ -	\$ -	\$ 30,000	\$ 30,000	Federal - 0% State - 100% County - 0% Other - 0%
Health	CPBC ELC Contract Tracing Testing Coord Violation Monitoring - COVID19	Grant provides funding to support staff time and supplies associated with COVID-19 response in community specifically focused on testing, tracing, case investigations and enforcement	1+	U.S. Department of Health & Human Services	No	\$ -	\$ -	\$ -	\$ 232,712	\$ 232,712	Federal - 100% State - 0% County - 0% Other - 0%
Health	CPBC ELC Infection Prevention - COVID19	Grant provides funding to support staff time and supplies associated with COVID-19 response in community specifically focused on infection prevention	1+	U.S. Department of Health & Human Services	No	\$ -	\$ -	\$ -	\$ 90,000	\$ 90,000	Federal - 100% State - 0% County - 0% Other - 0%
Health	CPBC CSHCS Medicaid Outreach	Grant provides funding to assist families of children with special health care needs for referrals to specialty services based on their health problems, provides support services to the families in caring for their child.	20+	U.S. Department of Health & Human Services	YES - CAP	\$ 28,552	\$ -	\$ -	\$ 28,552	\$ 57,103	Federal - 50% State - 0% County - 50% Other - 0%

Service Area	Grant Name	Grant Purpose	# of yrs	Grant Source	Allowed Indirect Cost	Local Match Required	Anticipated Additional County Funding	Other Revenue (Fee Revenue)	Anticipated Award	Estimated Budget <small>(Local Match Required + Add County Funding + Other Revenue + Anticipated Award)</small>	Federal, State Local, Other - %
Health	CPBC CSHCS Medicaid Elevated Blood Lead Case Management	Grant provides funding for in home elevated blood lead case management services for children less than age 6 who have Medicaid and a blood lead level equal to or greater than 5 micrograms per deciliter.	3	U.S. Department of Health & Human Services	NO	\$ -	\$ -	\$ -	403 \$	403 \$	Federal - 100% State - 0% County - 0% Other - 0%
Health	CPBC CSHCS Outreach & Advocacy	Grant provides funding for outreach, advocacy and case management in assisting families in accessing special need funds, transportation and assistance with alternate resources of aid.	20+	U.S. Department of Health & Human Services	YES - CAP	\$ -	\$ -	\$ -	82,640 \$	82,640 \$	Federal - 50% State - 50% County - 0% Other - 0%
Health	CPBC CSHCS-Care Coordination Fixed (PCA 88070)	Grant provides funding to assist families of children with special health care needs. Case management services include visits in the home and over the phone.	20+	U.S. Department of Health & Human Services	NO	\$ -	\$ -	\$ -	9,500 \$	9,500 \$	Federal - 100% State - 0% County - 0% Other - 0%
Health	CPBC CSHCS-Care Coordination Fixed (PCA 88040)	Grant provides funding to assist families of children with special health care needs. Case management services include visits in the home and over the phone.	20+	U.S. Department of Health & Human Services	NO	\$ -	\$ -	\$ -	1,100 \$	1,100 \$	Federal - 100% State - 0% County - 0% Other - 0%
Health	CPBC CSHCS-Care Coordination Fixed (PCA 89650)	Grant provides funding to assist families of children with special health care needs. Case management services include visits in the home and over the phone.	20+	U.S. Department of Health & Human Services	NO	\$ -	\$ -	\$ -	2,200 \$	2,200 \$	Federal - 50% State - 50% County - 0% Other - 0%
Health	CPBC CSHCS-Care Coordination Fixed (PCA 88050)	Grant provides funding to assist families of children with special health care needs. Case management services include visits in the home and over the phone.	20+	U.S. Department of Health & Human Services	NO	\$ -	\$ -	\$ -	700 \$	700 \$	Federal - 50% State - 50% County - 0% Other - 0%
Health	CPBC CSHCS-Care Coordination Fixed (PCA 88080)	Grant provides funding to assist families of children with special health care needs. Case management services include visits in the home and over the phone.	20+	U.S. Department of Health & Human Services	NO	\$ -	\$ -	\$ -	16,500 \$	16,500 \$	Federal - 50% State - 50% County - 0% Other - 0%
Health	CPBC Drinking Water ELPHS	Grant provides funding to perform water well permitting activities, pre-drilling site reviews and water supply system inspections for code compliance purposes with qualified individuals classified as Sanitarian or equivalent. It is one of the required services in accordance with P.A. 369, of 1978 and P.A. 92 of 2000, as amended.	20+	MI Dept of Environmental Quality	YES - CAP	\$ -	\$ -	382,587 \$	191,024 \$	553,611 \$	Federal - 0% State - 35% County - 1% Other - 65%
Health	CPBC Food ELPHS	Grant provides funding for the issuance of Food Service Establishment licenses as well as routine and follow-up inspections and complaint investigations. It is one of the required services in accordance with P.A. 369, of 1978 and P.A. 92 of 2000, as amended.	20+	Michigan Department of Health & Human Services	YES - CAP	\$ -	6,454 \$	149,082 \$	108,742 \$	264,278 \$	Federal - 0% State - 42% County - 2% Other - 56%
Health	CPBC General Communicable Disease	Grant provides funding for General Communicable Disease case investigation and monitoring risk to the general public.	20+	Michigan Department of Health & Human Services	YES - CAP	\$ -	3,217 \$	1,914 \$	158,178 \$	163,309 \$	Federal - 50% State - 30% County - 19% Other - 1%
Health	CPBC Hearing ELPHS	Grant provides funding for Hearing testing in children and referral services when a problem is detected. Testing takes place in the schools and at the Health Department. It is one of the required services in accordance with P.A. 369, of 1978 and P.A. 92 of 2000, as amended.	20+	Michigan Department of Health & Human Services	YES - CAP	\$ -	37,205 \$	5,017 \$	41,687 \$	83,909 \$	Federal - 0% State - 51% County - 44% Other - 5%
Health	CPBC HIV - ELPHS	Grant provides funding to provide HIV counseling, testing and referral and partner services. It is one of the required services in accordance with P.A. 369, of 1978 and P.A. 92 of 2000, as amended.	20+	U.S. Department of Health & Human Services	NO	\$ -	\$ -	\$ -	17,286 \$	17,286 \$	Federal - 100% State - 0% County - 0% Other - 0%
Health	CPBC HIV Prevention	Grant provides funding to provide HIV counseling, testing and referral and partner services.	20+	Michigan Department of Health & Human Services	YES - CAP	\$ -	\$ -	\$ -	11,078 \$	11,078 \$	Federal - 0% State - 100% County - 0% Other - 0%
Health	CPBC Immunization Action Plan (IAP)	Grant provides funding to offer immunization services to the public which includes collaborating with public and private sector organizations to promote immunization activities, educate providers about vaccines covered by insurance and to address public immunization rates.	20+	U.S. Department of Health & Human Services	YES - CAP	\$ -	91,684 \$	26,781 \$	56,067 \$	174,522 \$	Federal - 32% State - 0% County - 53% Other - 15%
Health	CPBC Immunization - ELPHS	Grant provides funding to provide immunization services which are one of the required services in accordance with P.A. 369, of 1978 and P.A. 92 of 2000, as amended.	20+	U.S. Department of Health & Human Services	NO	\$ -	\$ -	\$ -	5,000 \$	5,000 \$	Federal - 0% State - 100% County - 0% Other - 0%
Health	CPBC Immunization Fixed Fees	Grant provides funding for VFC/AFIX site visits for the Immunization program. Payments for site visits range from \$50 to \$300.	20+	U.S. Department of Health & Human Services	NO	\$ -	\$ -	\$ -	3,500 \$	3,500 \$	Federal - 100% State - 0% County - 0% Other - 0%
Health	CPBC Immunization Vaccine Quality Assurance	Grant provides funding to monitor and approve vaccine temperature logs, doses administered reports, inventory received from participating VFC providers, follow-up on vaccine losses and replacement for compromised vaccines. Also, assist with the redistribution of short dated vaccines and the equitable allocation in case of a shortage.	20+	Michigan Department of Health & Human Services	YES - CAP	\$ -	13,277 \$	\$ -	13,277 \$	26,554 \$	Federal - 6% State - 0% County - 1% Other - 93%
Health	CPBC Informed Consent	The grant provides funding to assist pregnant women who state they are seeking an abortion and are requesting services for that purpose. A pregnancy test with a determination of the probable gestational stage of a confirmed pregnancy will be done and information will be given to her.	20+	Michigan Department of Health & Human Services	NO	\$ -	\$ -	\$ -	200 \$	200 \$	Federal - 100% State - 0% County - 0% Other - 0%
Health	CPBC Public Health Functions & Infrastructure	Grant provides funding to address locally identified needs related to the Health of Women and Children. Part of these services include outreach, referrals and education. This specific program focuses on Lead Prevention within our community.	20+	U.S. Department of Health & Human Services	YES - CAP	\$ -	5,272 \$	\$ -	27,704 \$	33,066 \$	Federal - 100% State - 0% County - 0% Other - 0%
Health	CPBC Medicaid Outreach	Grant provides funding for Medicaid Outreach and Public Awareness. Facilitating Medicaid eligibility determination, program planning and interagency coordination, referrals, coordination and monitoring of Medicaid Services.	20+	U.S. Department of Health & Human Services	YES - CAP	\$ -	13,644 \$	\$ -	13,644 \$	27,287 \$	Federal - 50% State - 0% County - 50% Other - 0%

Service Area	Grant Name	Grant Purpose	# of yrs	Grant Source	Allowed Indirect Cost	Local Match Required	Anticipated Additional County Funding	Other Revenue (Fee Revenue)	Anticipated Award	Estimated Budget <small>(Local Match Required + Add County Funding + Other Revenue + Anticipated Award)</small>	Federal, State Local, Other - %
Health	CPBC On-site Wastewater	Grant provides funding to manage private on-site sewage treatment systems for private homes that generate less than 10,000 gallons per day of sanitary sewage. Conduct construction inspections, issue permits, evaluate parcels and maintain up-to-date regulations for on-site sewage treatment and disposal systems.	20+	MI Dept of Environmental Quality	YES - CAP	\$ -	\$ -	\$ 145,750	\$ 208,870	\$ 444,638	Federal - 0% State - 07% County - 0% Other - 33%
Health	CPBC Enabling Services Children	Part of CPBC Agreement. Grant provides funding to address locally identified needs related to the health of children in our jurisdiction. This specific program will assist in the transition of children in the Children's Special Health Care Program who are "aging out".	20+	U.S. Department of Health & Human Services	NO	\$ -	\$ -	\$ -	\$ 29,000	\$ 29,000	Federal - 100% State - 0% County - 0% Other - 0%
Health	CPBC Public Health Emergency Preparedness (PHEP)	Grant provides funding to pay for one Coordinator and activities to build preparedness and response capacity and capability to receipt, stage, storage, distribute and dispense material during a Public Health emergency.	20+	U.S. Department of Health & Human Services	YES - CAP	\$ 9,272	\$ -	\$ -	\$ 92,721	\$ 101,993	Federal - 90% State - 0% County - 10% Other - 0%
Health	CPBC Public Health Emergency Preparedness (PHEP)	Grant provides funding to pay for one Coordinator and activities to build preparedness and response capacity and capability to receipt, stage, storage, distribute and dispense material during a Public Health emergency.	20+	U.S. Department of Health & Human Services	YES - CAP	\$ 3,007	\$ -	\$ -	\$ 30,907	\$ 34,004	Federal - 100% State - 0% County - 10% Other - 0%
Health	HIV Data to Care (HIV D2C)	The CDC definition: "Data to Care is a new public health strategy that aims to use HIV surveillance data to identify HIV-diagnosed individuals not in care, link them to care, and support the HIV Care Continuum."	1	U.S. Department of Health & Human Services	NO	\$ -	\$ -	\$ -	\$ 3,200	\$ 3,200	Federal - 100% State - 0% County - 0% Other - 0%
Health	Hep A Response (HAR)	Increase LHD outreach for primary prevention of Hep A	1	U.S. Department of Health & Human Services	NO	\$ -	\$ -	\$ -	\$ -	\$ -	Federal - 100% State - 0% County - 0% Other - 0%
Health	CPBC Sexually Transmitted Disease ELPHS	Grant provides funding for case investigation and the control of sexually transmitted diseases. It is one of the required services in accordance with P.A. 369, of 1978 and P.A. 92 of 2000, as amended.	20+	Michigan Department of Health & Human Services	YES - CAP	\$ -	\$ 3,178	\$ 1,800	\$ 74,761	\$ 79,537	Federal - 0% State - 98% County - 3% Other - 1%
Health	CPBC Vision ELPHS	Grant provides funding for Vision testing in children and referral services when a problem is detected. Testing takes place in the schools and at the Health Department. It is one of the required services in accordance with P.A. 369, of 1978 and P.A. 92 of 2000, as amended.	20+	Michigan Department of Health & Human Services	YES - CAP	\$ -	\$ 36,982	\$ 5,260	\$ 41,686	\$ 83,918	Federal - 0% State - 33% County - 31% Other - 36%
Health	EGLE Campgrounds	Grant provides funding to inspect campgrounds and investigate complaints.	20+	MI Dept of Environmental Quality	NO	\$ -	\$ -	\$ 4,000	\$ 700	\$ 4,700	Federal - 0% State - 15.8% County - 0% Other - 84.2%
Health	EGLE Capacity Development & Source Water Assessment	Grant provides funding for Sanitarian issued water well permits and to conduct sanitary surveys and inspect for compliance. This program is also responsible for maintaining inventory in "Water Track" and gathering water samples and sending to a certified lab.	20+	MI Dept of Environmental Quality	NO	\$ -	\$ -	\$ -	\$ 2,750	\$ 2,750	Federal - 100% State - 0% County - 0% Other - 0%
Health	EGLE Great Lakes Beach Monitoring	Grant provides funding to monitor Great Lakes Beaches. Water samples are taken and delivered to a certified lab for testing.	20+	Environmental Protection Agency	NO	\$ -	\$ -	\$ -	\$ 3,500	\$ 3,500	Federal - 100% State - 0% County - 0% Other - 0%
Health	EGLE Revised Total Coliform Rule	The revised Total Coliform Rule, or rTCR as it is referred to, is for the total coliform monitoring of Non-community Water Supplies or Type II water supplies. EGLE revised the rules to become more comprehensive. Instead of one total coliform sample/year, it's now 4 samples/year. That's in addition to all of the lead/copper and all of the other required sampling.	10+	Environmental Protection Agency	NO	\$ -	\$ -	\$ -	\$ 5,009	\$ 5,009	Federal - 100% State - 0% County - 0% Other - 0%
Health	EGLE Drinking Water Long-Term Monitoring	Grant provides funding for Sanitarians to conduct inspections for long-term monitoring. Sanitarians also monitor water quality by gathering water samples and sending them to a certified lab.	20+	MI Dept of Environmental Quality	NO	\$ -	\$ -	\$ -	\$ 5,000	\$ 5,000	Federal - 0% State - 100% County - 0% Other - 0%
Health	EGLE Operator Assistance	Grant provides funding for Sanitarians to issue water well permits and conduct sanitary surveys and inspections for compliance. Sanitarians also monitor water quality by gathering water samples and sending them to a certified lab.	20+	Environmental Protection Agency	NO	\$ -	\$ -	\$ -	\$ 1,750	\$ 1,750	Federal - 100% State - 0% County - 0% Other - 0%
Health	EGLE Operator Assistance	Grant provides funding for Sanitarians to issue water well permits and conduct sanitary surveys and inspections for compliance. Sanitarians also monitor water quality by gathering water samples and sending them to a certified lab.	20+	MI Dept of Environmental Quality	NO	\$ -	\$ -	\$ -	\$ 49,184	\$ 49,184	Federal - 0% State - 100% County - 0% Other - 0%
Health	EGLE Public Swimming Pools	Grant provides funding for annual public swimming pool inspections and to investigate public swimming pool complaints.	20+	MI Dept of Environmental Quality	NO	\$ -	\$ -	\$ 2,000	\$ 3,250	\$ 5,250	Federal - 0% State - 58.3% County - 0% Other - 41.7%
Health	EGLE Septage Waste	Grant provides funding for initial septage waste land site inspections, annual land site inspections, septage waste vehicle inspections, and authorized receiving facility inspections.	20+	MI Dept of Environmental Quality	NO	\$ -	\$ -	\$ -	\$ 2,700	\$ 2,700	Federal - 0% State - 100% County - 0% Other - 0%
Prosecuting Attorney	Crime Victim Services	Provides funding to reimburse Allegan County primarily for wage and benefit expenses for two positions providing services to Crime Victims - Crime Victims Advocate and Legal Secretary. The Crime Victims Rights Act requires that Allegan County provide these services as part of the criminal justice process. No local match is required.	20+	MI Dept of Community Health	No	\$ -	\$ -	\$ -	\$ 163,378	\$ 163,378	Federal - 0% State - 100% County - 0% Other - 0%
Sheriffs	Community Corrections Grant (CCAB)	This grant provides funding to communities to assist in goals to decrease prison admissions and increase utilization of community-based sanctions and services for non-violent offenders. There are eight programs in the FY2020 CCAB Grant: two substance abuse outpatient programs, Meth Diversion and Release Presentation, Re Entry Case Management, Gatekeeper program, Moral Recognition Therapy, Career Readiness, and two <del>Reentry Case Management for Assessment and Supervision</del>	20+	Dept. of Corrections	Yes	\$ -	\$ -	\$ -	\$ 263,008	\$ 263,008	Federal - 0% State - 100% County - 0% Other - 0%

Service Area	Grant Name	Grant Purpose	# of yrs	Grant Source	Allowed Indirect Cost	Local Match Required	Anticipated Additional County Funding	Other Revenue (Fee Revenue)	Anticipated Award	Estimated Budget <small>(Local Match Required + Add County Funding + Other Revenue + Anticipated Award)</small>	Federal, State Local, Other - %
Sheriffs	FBI Child Exploitation Task Force (FBI CETF)	Agency provides funding for OT Wage expense (no benefits) for officers to participate in FBI CETF Program. Allegan County acts as a vendor for the FBI CETF, this is not a grant. Local officer(s) attend training and cooperates with FBI to assess the specific local child exploitation threats and implement strategy to reduce the threat. No local match is required, max award is \$17,000 per officer per year. No application is required.	5+	Federal Bureau of Investigation	No	\$ -	\$ -	\$ -	7,500 \$	7,500	Federal - 0% State - 0% County - 18% Other - 82%
Sheriffs	High Intensity Drug Trafficking Areas Program (HIDTA)	Grant provides funding for OT Wage expense (no benefits) for officers to participate in local (regional) HIDTA Program. The Allegan County HIDTA officer cooperates through Ottawa County along with other jurisdictions to assess the specific local trafficking threat and implement strategy to reduce the threat. No local match is required, max award is \$9,500 per officer per year. No application is required.	5+	Executive Office of the President - through MI HIDTA (Detroit) through Ottawa County	No	\$ -	\$ -	\$ -	1,000 \$	1,000	Federal - 100% State - 0% County - 0% Other - 0%
Sheriffs	Highway Safety Grant - OWI, Seatbelt, Distracted Driving	Provides funding for additional traffic enforcement focused on impaired driving and seat-belt violations. Allegan County has the 2nd highest incident-rate in Michigan, so we are eligible to participate. Eligible expenses are overtime wages and benefits only. OHSP selects State-designated "Enforcement Periods" for OT patrols. No local match required.	20+	Office of Highway Safety Planning - MSP	YES - CAP	\$ -	\$ -	\$ -	22,239 \$	22,239	Federal - 100% State - 0% County - 0% Other - 0%
Sheriffs	Marine Safety Law Enforcement	Provides funding to Allegan County to patrol and respond to emergencies on the lakes and waterways. Eligible expenses include wage, benefits and operating expenses to schedule additional personnel to cover summer and weekend shifts for patrols. 25% local match required.	10+	Michigan DNR	No	\$ 22,700	\$ 45,368	\$ -	68,100 \$	136,168	Federal - 0% State - 75% County - 25% Other - 0%
Sheriffs	Michigan Medical Marijuana Operation and Oversight Grant	Provides funding for education, communication and outreach of Michigan Medical Marijuana Act 2008. Grant funds are calculated based on a portion of number of registry identification cards issued or renewed in the County.	4	Michigan Dept. of Licensing and Regulatory Affairs	No	\$ -	\$ -	\$ -	55,100 \$	55,109	Federal - 0% State - 100% County - 0% Other - 0%
Sheriffs	RAP Grant	Provide financial reimbursement to Counties approved project cost for projects that lower the frequency and severity of property and casualty losses. FY2020 grant application for tasers is limited to \$2,500.00	5+	Michigan Municipal Risk Management Authority	No	\$ -	\$ 3,600	\$ -	2,500 \$	6,100	Federal - 0% State - 100% County - 0% Other - 0%
Sheriffs	SCAAP (State Criminal Alien Assistance Program) Grant	SCAAP provides federal reimbursements to Allegan County for incurring correctional officer salary costs for incarcerating undocumented criminal aliens who have at least one felony or two misdemeanor convictions for violations of state or local law, and who are incarcerated for at least 4 consecutive days during the reporting period.	10+	US Dept of Justice (DOJ) / Bureau of Justice Assistance (BJA)	No	\$ -	\$ -	\$ -	8,000 \$	8,000	Federal - 100% State - 0% County - 0% Other - 0%
Sheriffs	SWET	Southwest Enforcement Team (SWET) is a multi-jurisdictional drug enforcement task force in which Allegan County participates. Grant provides partial funding for wage and benefit expense for one officer, up to \$24,000.00 No local match is required.	2	US Dept of Justice (DOJ) / Bureau of Justice Assistance (BJA)	No	\$ -	\$ 90,341	\$ -	24,000 \$	114,341	Federal - 0% State - 100% County - 0% Other - 0%
Sheriffs	Secondary Road Patrol (SRP)	Grant provides funding to Allegan County to provide designated officers to patrol the Secondary Roads. Allegan County currently has three officers partially funded under this grant. No local match is required.	10+	OHSP	Yes, 5% of direct costs	\$ -	\$ 221,628	\$ -	127,680 \$	349,308	Federal - 0% State - 26% County - 74% Other - 0%
Sheriffs	Snowmobile Law Enforcement	Provides funding to Allegan County to patrol and respond to emergencies on the snowmobile trails. Eligible expenses include wage, benefits and operating expenses to schedule additional personnel to cover weekend /Friday, Saturday, Sunday shifts patrolling trails. 15% local match required.	10+	Michigan DNR	No	\$ 600	\$ -	\$ -	4,000 \$	4,600	Federal - 0% State - 85% County - 15% Other - 0%
Transportation	Annual Capital	Part of ACT's 2020 annual application capital request to MDOT for replacement vehicles/equipment.	10+	MDOT/FTA	No	\$ -	\$ -	\$ -	453,520 \$	453,520	Federal - 80% State - 20% County - 0% Other - 0%
Transportation	JARC 2017-0003/PXX	The Job Access Reverse Commute project provides trips for employment related services.	10+	MDOT/FTA	Yes	\$ -	\$ -	\$ -	102,300 \$	102,300	Federal - 50% State - 50% County - 0% Other - 0%
Transportation	New Freedom 2017-0003 /PXX	Provides wage/fringe full time for Senior Service staff to coordinate a volunteer driver program.	10+	MDOT/FTA	No	\$ -	\$ -	\$ -	62,500 \$	62,500	Federal - 100% State - 0% County - 0% Other - 0%



# 835

Service Area	Grant Name	Grant Purpose	# of yrs	Grant Source	Allowed Indirect Cost	Local Match Required	Anticipated Additional County Funding	Other Revenue (Fee Revenue)	Anticipated Award	Estimated Budget <small>(Local Match Required + Add County Funding + Other Revenue = Anticipated Award)</small>	Federal, State Local, Other - %
Transportation	Regular Service	Provides operating funding to provide trips to customers, clients, and consumers of organizations that contract with ACT for service.	10+	MDOT/FTA	Yes	\$ -	\$ -	\$ -	\$ 559,603	\$ 559,603	Federal - 35% State - 65% County - 0% Other - 0%
Transportation	Specialized Services 2017-0093/PXX	The Specialized Services program provides medical, shopping, or recreational trips for seniors or persons with disabilities.	10+	MDOT/FTA	Yes	\$ -	\$ -	\$ 25,000	\$ 106,704	\$ 131,704	Federal - 0% State - 81% County - 0% Other - 19%
Veteran Services	County Veteran Service Fund Grant	State program to provide emergent financial relief to veterans, service members, dependents or survivors. This is funding of last resort, to be used after all other available resources have been exhausted, such as Michigan Veterans Trust Fund, SSRF and MDHHS funding. Used to	1	Michigan Veteran Affairs Agency	No	\$ -	\$ -	\$ -	\$ 59,338	\$ 59,338	State - 100%
<b>TOTALS</b>											
							\$ 3,471,629	\$ 732,450	\$ 1,553,934	\$ 10,548,049	



## 836

## Allegan County - Vehicle Asset List

VIN (last 4 digits)	Year	Make	Model	Notes	Funding Source
<b>Courts 11</b>					
3836	2017	Ford	TRANSIT CONNECT WAGON		County CIP
2243	2017	Ford	TRANSIT 350 VAN		County CIP
7554	2017	Ford	FUSION		County CIP
3316	2019	Ford	FUSION		County CIP
2020	2017	Ford	FUSION		County CIP
2021	2017	Ford	FUSION		County CIP
8759	2020	Ford	FUSION		County CIP
3317	2019	Ford	FUSION		County CIP
8768	2020	Ford	FUSION		County CIP
3620	2018	Ford	TRANSIT CONNECT WAGON		County CIP
7553	2017	Ford	FUSION		County CIP
<b>Drain Commission 3</b>					
4322	2017	Ford	AWD UTILITY PATROL		County CIP
0830	2018	Ford	F-250 Super CAB 4X4 Pickup		Drain Fund
8943	2017	Ford	F-250 CREW CAB 4X4 Pickup		Drain Fund
<b>Emergency Management 3</b>					
0755	2014	Ford	F-150 SUPER CREW 4X4 SSV	CIP replacement 2021	County CIP
8860	2004	Ford	SUPER WAGON	Replacement by existing pool only	Grant / Donated / Reassigned
4446	2005	Ford	BORNFREE MOBILE COMMAND		Grant / Donated / Reassigned
<b>Parks 7</b>					
1587	2017	Ford	F-150 SUPER CAB 4X2 Pickup		County CIP
1586	2017	Ford	F-150 SUPER CAB 4X2 Pickup		County CIP
1588	2017	Ford	F-150 SUPER CAB 4X2 Pickup		County CIP
9704	2020	Ford	F-150 SUPER CAB 4X4 Pickup		County CIP
0652	2020	Ford	F-350 SUPER CAB 4X4 Pickup		County CIP
9494	2019	Ford	F-250 SUPER CAB 4X4 Pickup		County CIP
0758	2009	Ford	F-150 Pick-up	CIP replacement 2021	County CIP
<b>Facilities Department 9</b>					
8793	2020	Ford	F-250 SUPER CAB 4X4 Pickup		County CIP
9701	2020	Ford	F-150 SUPER CREW 4X4 Pickup		County CIP
0831	2018	Ford	F-250 SUPER CAB 4X4 Pickup		County CIP
9112	2018	Ford	Transit MR-150 Cargo Van		County CIP
8792	2020	Ford	F-250 Super CAB 4X4 Pickup		County CIP
8791	2020	Ford	F-250 Super CAB 4X4 Pickup		County CIP
9492	2019	Ford	F-250 Super CAB 4X4 Pickup		County CIP
2866	2007	Ford	ESCAPE	CIP replacement 2021	County CIP
9493	2019	Ford	F-250 SUPER CAB 4X4 Pickup		County CIP
<b>Health Department 8</b>					
0433	2016	Ford	FUSION		County CIP
0453	2016	Ford	FUSION		County CIP
2503	2020	Ford	AWD UTILITY PATROL		County CIP
2504	2020	Ford	AWD UTILITY PATROL		County CIP
2505	2020	Ford	AWD UTILITY PATROL		County CIP
2510	2020	Ford	AWD UTILITY PATROL		County CIP
2507	2020	Ford	AWD UTILITY PATROL		County CIP
0485	2016	Ford	FUSION		County CIP

## Allegan County - Vehicle Asset List

VIN (last 4 digits)	Year	Make	Model	Notes	Funding Source
<b>I.S. &amp; EQ Department 3</b>					
2508	2020	Ford	AWD UTILITY PATROL		County CIP
2509	2020	Ford	AWD UTILITY PATROL		County CIP
5595	2017	Ford	AWD UTILITY PATROL		County CIP
<b>Medical Care Facility 2</b>					
9685	2006	Ford	14 PASS CUTAWAY BUS	Insurance only	Medical Care Facility
3424	2010	Chrysler	TOWN AND COUNTRY ADA VAN	Insurance only	Medical Care Facility
<b>Pool Vehicle 6</b>					
5472	2017	Ford	FUSION		County CIP
5471	2017	Ford	FUSION		County CIP
5470	2017	Ford	FUSION		County CIP
2019	2017	Ford	FUSION		County CIP
0167	2015	Ford	FUSION	Replacement by existing pool only	County CIP
0145	2015	Ford	FUSION	Replacement by existing pool only	County CIP
<b>Public Defender 2</b>					
4524	2013	Ford	FUSION		County CIP
4518	2013	Ford	FUSION		County CIP
<b>Sheriffs Department 75</b>					
5599	2017	Ford	AWD UTILITY PATROL		County CIP
5593	2017	Ford	AWD UTILITY PATROL		County CIP
8916	2016	Ford	AWD UTILITY PATROL		County CIP
1771	2016	Ford	AWD UTILITY PATROL		County CIP
0668	2016	Ford	AWD UTILITY PATROL		County CIP
8179	2016	Ford	AWD UTILITY PATROL	CIP replacement 2021	County CIP
6803	2017	Ford	AWD UTILITY PATROL		County CIP
6805	2017	Ford	AWD UTILITY PATROL		County CIP
2327	2016	Ford	AWD UTILITY PATROL		County CIP
5591	2017	Ford	AWD UTILITY PATROL		County CIP
6804	2017	Ford	AWD UTILITY PATROL		County CIP
5590	2017	Ford	AWD UTILITY PATROL		County CIP
8183	2016	Ford	AWD UTILITY PATROL	CIP replacement 2021	County CIP
0669	2016	Ford	AWD UTILITY PATROL		County CIP
5598	2017	Ford	AWD UTILITY PATROL		County CIP
2506	2020	Ford	AWD UTILITY PATROL		County CIP
Pending	2020	Ford	AWD UTILITY PATROL	2020 crash replacement	County CIP
8918	2016	Ford	AWD UTILITY PATROL		County CIP
2325	2016	Ford	AWD UTILITY PATROL		County CIP
2326	2016	Ford	AWD UTILITY PATROL		County CIP
1767	2016	Ford	AWD UTILITY PATROL		County CIP
5597	2017	Ford	AWD UTILITY PATROL		County CIP
2324	2016	Ford	AWD UTILITY PATROL		County CIP
3962	2015	Ford	AWD UTILITY PATROL	CIP replacement 2021	County CIP
3967	2015	Ford	AWD UTILITY PATROL		County CIP
6802	2017	Ford	AWD UTILITY PATROL		County CIP
5596	2017	Ford	AWD UTILITY PATROL		County CIP
3965	2015	Ford	AWD UTILITY PATROL	CIP replacement 2021	County CIP
3963	2015	Ford	AWD UTILITY PATROL	CIP replacement 2021	County CIP
5600	2017	Ford	AWD UTILITY PATROL		County CIP
0467	2015	Ford	AWD UTILITY PATROL	CIP replacement 2021	County CIP
8178	2016	Ford	AWD UTILITY PATROL	CIP replacement 2021	County CIP
1770	2016	Ford	AWD UTILITY PATROL		County CIP

## Allegan County - Vehicle Asset List

VIN (last 4 digits)	Year	Make	Model	Notes	Funding Source
1769	2016	Ford	AWD UTILITY PATROL		County CIP
3960	2015	Ford	AWD UTILITY PATROL	CIP replacement 2021	County CIP
8919	2016	Ford	AWD UTILITY PATROL	CIP replacement 2021	County CIP
5592	2017	Ford	AWD UTILITY PATROL		County CIP
8917	2016	Ford	AWD UTILITY PATROL		County CIP
0672	2016	Ford	AWD UTILITY PATROL		County CIP
3966	2015	Ford	AWD UTILITY PATROL		County CIP
5594	2017	Ford	AWD UTILITY PATROL		County CIP
0675	2016	Ford	AWD UTILITY PATROL		County CIP
1768	2016	Ford	AWD UTILITY PATROL		County CIP
8182	2016	Ford	AWD UTILITY PATROL		County CIP
3635	2018	Ford	TRANSIT CONNECT WAGON		County CIP
6870	2020	Ford	TRANSIT CONNECT WAGON		County CIP
7391	2019	Ford	TRANSIT 350 VAN		County CIP
7798	2009	Ford	TRANSIT VAN - PRISONER		County CIP
3176	2016	Ford	F-150 Super Cab		County CIP
5364	2012	Ford	F-150 Pick-up	Replacement by existing pool only	Grant / Donated / Reassigned
7551	2017	Ford	FUSION		County CIP
0454	2016	Ford	FUSION		County CIP
7552	2017	Ford	FUSION		County CIP
0828	2018	Ford	FUSION		County CIP
0486	2016	Ford	FUSION		County CIP
0434	2016	Ford	FUSION		County CIP
0829	2018	Ford	FUSION		County CIP
6415	2008	Ford	EXPEDITION	Replacement by existing pool only	Grant / Donated / Reassigned
3169	2016	Ford	F-150 Crew Cab		County CIP
0754	2009	Ford	F-150 Pick-up	Replacement by existing pool only	Grant / Donated / Reassigned
2341	1992	Am General	Hum-V Stock #2320013897558	1033 program	Grant / Donated / Reassigned
5685	New	Am General	Hum-V Stock #2320014133739	1033 program	Grant / Donated / Reassigned
2694	1991	Am General	Hum-V	1033 program	Grant / Donated / Reassigned
2349	2007	International	Armored assault vehicle	1033 program	Grant / Donated / Reassigned
9113	2018	Ford	F150- Transit Van		County CIP
5418	2003	Ford	EXCURSION	Replacement by existing pool only	Grant / Donated / Reassigned
3964	2015	Ford	AWD UTILITY PATROL		County CIP
1589	2017	Ford	F-150 SUPER CAB 4X4 Pickup		County CIP
6114	2019	Ford	F-150 SUPER CAB 4X4 Pickup		County CIP
1590	2017	Ford	F-150 SUPER CAB 4X4 Pickup		County CIP
6115	2019	Ford	F-150 SUPER CAB 4X4 Pickup		County CIP
3934	2010	Ford	Ford CVI	Replacement by existing pool only	County CIP
0466	2015	Ford	AWD UTILITY PATROL	Replacement by existing pool only	County CIP
5072	2014	Ford	AWD UTILITY PATROL	Replacement by existing pool only	County CIP
5074	2014	Ford	AWD UTILITY PATROL	Replacement by existing pool only	County CIP

## Allegan County - Vehicle Asset List

VIN (last 4 digits)	Year	Make	Model	Notes	Funding Source
Transportation 29					
4796	2016	Ford	F-350 4x4 Truck		MDOT
2782	2011	Dodge	ADA MINI VAN		MDOT
3585	2011	Ford	16 PASS SUPREME		MDOT
5843	2012	Ford	15 PASS CUTAWAY		MDOT
5842	2012	Ford	15 PASS CUTAWAY	MDOT replacement 2021	MDOT
9285	2012	Ford	20 PASS CUTAWAY	MDOT replacement 2021	MDOT
9284	2012	Ford	20 PASS CUTAWAY	MDOT replacement 2021	MDOT
0103	2015	Ford	16 PASS CUTAWAY		MDOT
5439	2015	Ford	16 PASS CUTAWAY		MDOT
5440	2015	Ford	16 PASS CUTAWAY		MDOT
0069	2015	Ford	10 PASS CUTAWAY		MDOT
5423	2015	Ford	10 PASS CUTAWAY		MDOT
5424	2015	Ford	10 PASS CUTAWAY		MDOT
7725	2015	Ford	ELDORADO BUS		MDOT
0758	2016	Ford	16 PASS CUTAWAY		MDOT
3282	2017	Ford	E450 BUS		MDOT
3283	2017	Ford	E450 BUS		MDOT
8713	2018	Ford	ELDORADO BUS		MDOT
8714	2018	Ford	ELDORADO BUS		MDOT
4244	2019	Ford	ELDORADO BUS		MDOT
4247	2019	Ford	ELDORADO BUS		MDOT
4248	2019	Ford	ELDORADO BUS		MDOT
4252	2019	Ford	ELDORADO BUS		MDOT
7660	2019	Ford	TRANSIT 350 VAN		MDOT
8723	2020	Ford	ELDORADO BUS		MDOT
8728	2020	Ford	ELDORADO BUS		MDOT
8729	2020	Ford	ELDORADO BUS		MDOT
8730	2020	Ford	ELDORADO BUS		MDOT
8731	2020	Ford	ELDORADO BUS		MDOT

## Allegan County - Trailer and Equip. Asset List

VIN (last 4 digits)	Year	Make	Model	Notes	Funding Source
<b>Court</b>					
4651	2009	KING COBRA	TRAILER KC58SA		County CIP
<b>Drain Commission</b>					
0544	2009		UTILITY TRAILER		Drain Fund
Pending	2020		UTILITY TRAILER		Drain Fund
3981	2014	John Deere	XUV 825I Olive & Black		Drain Fund
<b>Emergency Management</b>					
4353	2003	INTERSTATE	TRAILER		Grant / Donated
2955	2006	PACE	Trailer CS714TA2		Grant / Donated
2957	2006	PACE	Trailer CS714TA2		Grant / Donated
2955	2006	PACE	Trailer CS714TA2		Grant / Donated
4375	2008	KING COBRA	Trailer 6X12TA2		Grant / Donated
1368	2010	INTERSTATE	SFC716TA2		Grant / Donated
8336	2006	PACE	VC717TA2		Grant / Donated
6808	2021	Formula	Trailer FSCBA5		Grant / Donated
7346	2018	Karavan Trailers	KHD-2990-72-12-PR		Grant / Donated
0129	2017	Ez-Go	TXT 2+2 Golf Cart		Grant / Donated
<b>Parks/Facilities Department</b>					
7316	N/A	Loadtrailer	6 X 10 UTILITY TRAILER		County CIP
no VIN	N/A	Old tractor trailer	UTILITY TRAILER		County CIP
0238	2015	Gold Star Enterprize	7' x 18' UTILITY TRAILER		County CIP
0239	2015	US Trailer Sales	7' x 18' UTILITY TRAILER		County CIP
2899	2019	Multiquip	WATER TANK TRAILER		County CIP
no VIN	N/A	N/A	5 X 10 UTILITY TRAILER		County CIP
no VIN	N/A	N/A	5 X 10 UTILITY TRAILER		County CIP
1776	2016	Kubota	RTV500		County CIP
0082	2018	BIG TEX	20ft BK-MR UTILITY TRAILER		County CIP
2823	2018	Dump Big Tex Box	14ft XL Dump Trailer		County CIP
2636	2019	Vermeer	Pull behind truck Wood Chipper		County CIP
<b>Sheriffs Department</b>					
0782	N/A	UNITED EXP.	UTILITY TRAILER		County CIP
5450	1998	UNITED EXP.	UTILITY TRAILER		County CIP
5417	N/A	RANCE ALM. FAB	UTILITY TRAILER		County CIP
5298	1997	CLASSIC MFG INC.	UTILITY TRAILER		County CIP
2956	2006	PACE AMERICAN	UTILITY TRAILER		County CIP
3505	2001	MOBILE STRUCTURES INC.	UTILITY TRAILER		County CIP
7226	2012	NASH CAR TRAILER	UTILITY TRAILER		County CIP
0082	2019	BIG TEX	HORSE TRAILER		County CIP

## Allegan County - Sheriff Watercraft Asset List

VIN / Hull Number (last 4 digits)	Unit ID	Year	Length	Make	Model	Engine	Engine S/N	Funding Source
F203	PB-01	2003	28'	Triton	Enforcer	2017 Yamaha 225 HP	BAGJ1801924	County CIP
	PB-01					2017 Yamaha 225 HP	BAHJ1800764	County CIP
8472	PB-01	2003		Loadmaster	Tri-axle Aluminum			County CIP
G798	PB-02	1998	16'	Scout	Sportfish	2004 Yamaha 90 HP	6H3L490060	County CIP
0139	PB-02	2009		Phoenix				County CIP
E999	PB-03	1999	14'	Scout	Sportfish	1999 Yamaha 50 HP	415169	County CIP
4077	PB-03	1999		Eagle				County CIP
E001	PB-04	2001	16'	Alumacraft	AW1650	2010 Mercury Jet 40 HP	1C122235	County CIP
0686	PB-04	2001		EZ Loader				County CIP
E919	PB-05	2019	18'	LOWE	Roughneck RX18PT	2019 Mercury Jet 80 HP	2B682525	County CIP
2051	PB-05	2020		Karavan	LB-1800-64-ST			County CIP
J889	PB-06	1989	11' 6"	Bombard	Inflatable	None	N/A	County CIP
HE45	PB-06	N/A		EZ Loader	Alumituff			County CIP
J192	PB-07	1992	14'	Boston Whaler	N/A	2007 Mercury 40 HP	N/A	County CIP
2305	PB-07	1992		Trailmaster			N/A	County CIP
B707	PB-08	2007	14'	Alumacraft	Jon Boat	2007 Mariner 8 HP	0G095228	County CIP
8305	PB-08	2007		EZ Loader	Alumituff			County CIP
C494	PB-09	1994	17'	Carolina	Skiff	2018 Mercury 60 HP	1C541857	County CIP
1804	PB-09	1994		EZ Loader				County CIP
M80A	PB-10	1980	18'	Boston Whaler	Walkabout	2018 Mercury 80 HP	2B560062	County CIP
None	PB-10	1979		Spartan				County CIP
G494	PB-11	1994	12' 6"	Hoverguard 600	Hovercraft	1994 Yamaha 50 HP	L05-000-763	County CIP
5082	PB-11	1994		Hovertechnics	Flatbed Trailer			County CIP
None	PB-12	2005		Nationwide	PWC Trailer	N/A	N/A	County CIP

**FINANCE - APPLY/ACCEPT CDBG PROGRAM CARES FUNDING**

**12/ WHEREAS**, the Coronavirus Aid, Relief and Economic Security Act (CARES Act), Public Law 116-136, makes available supplemental Community Development Block Grant (CDBG) and Emergency Solutions Grant ESG-CV funding for grants to prevent, prepare for, and respond to Coronavirus (COVID-19). The CDBG grant will provide flexibilities for grantees to expedite the use of grant funds to help address the challenges facing our nation during this historic public health crisis; and

**WHEREAS**, the Michigan Strategic Fund has invited Allegan County to accept Community Development Block Grant Program funds to support CDBG CARES Funding; and

**WHEREAS**, the County of Allegan will seek to receive up to \$320,353.77 in CDBG funds to reimburse for unexpected costs associated with COVID-19; and

**WHEREAS**, the proposed project will benefit all residents of the project area and 37.74% percent of the residents of the County of Allegan are low and moderate income persons as determined by census data provided by the U.S. Department of Housing and Urban Development.

**THEREFORE, BE IT RESOLVED** that the County of Allegan hereby designates the County Administrator as the Certifying Officer, the person authorized to certify the Michigan CDBG pre-agreement documents, the person authorized to sign the Grant Agreement and payment requests, and the person authorized to execute any additional documents required to carry out and complete the grant.

Moved by Commissioner Kapenga, seconded by Commissioner Dugan to approve the resolution as presented. Motion carried by roll call vote. Yeas: 7 votes. Nays: 0 votes.

**DISCUSSION ITEMS:****FINANCE - EXTEND 2020 BUDGET POLICY #211 AMENDMENT**

**13/ WHEREAS**, it has been determined that appropriate financial policy generally exists to maintain operations even during an emergency and it is recognized that the CAO recommends a balanced budget each year with contingency appropriated; and

**WHEREAS**, contingency is recommended to cover unforeseen items (e.g. fuel adjustments, contract adjustments) including emergencies and serves as a first level emergency fund; and

**WHEREAS**, all efforts are made to use departmental funds prior to any other adjustments; and

**WHEREAS**, the CAO has been authorized by the Board to make "emergency purchases" and also make individual budget adjustments up to \$25,000 from appropriated funds.

**WHEREAS**, on April 9, 2020, the Board authorizes 4.10.2 of the Budget Policy to be modified as follows

4.10.2 The CAO is authorized to make budget transfers among activities within a fund, among funds and among line items within an activity or any combination thereof in accordance with the established thresholds (Appendix 6.D) as long as



no additional appropriation is required from any unappropriated funds; and

**WHEREAS**, the Board further authorized Appendix 6.D to be modified by removing the words "Contingency or" from the Board Discussion Column of the Budget Adjustments Section with a sunset date of October 9, 2020; and

**WHEREAS**, the policy change has been administered appropriately and without issue.

**THEREFORE BE IT RESOLVED**, the sunset date is hereby extended until such time as the changes are considered in the next Budget Policy revisions for final incorporation.

**BE IT FINALLY RESOLVED**, any transfers from Contingency shall be reported to the Board in the next Administrator's report to the Board, and in the budget adjustments report consistent with the Budget Policy.

Moved by Commissioner Dugan, seconded by Commissioner Kapenga to approve the resolution as presented with an expiration date of December 31, 2020.

Moved by Commissioner Dugan, seconded by Commissioner Kapenga to amend the resolution to have an expiration date be March 1, 2021. Motion amendment carried by roll call vote. Yeas: 7 votes. Nays: 0 votes.

Moved by Commissioner Dugan, seconded by Commissioner Kapenga to approve the resolution as amended. Motion carried by roll call vote. Yeas: 7 votes. Nays: 0 votes.

**BROWNFIELD AUTHORITY - APPLY/ACCEPT FY2021 ENVIRONMENTAL PROTECTION AGENCY BROWNFIELDS COMMUNITY-WIDE ASSESSMENT GRANT**

**14/ BE IT RESOLVE THAT** the Allegan County Board of Commissioners hereby approves the request from the Allegan County Brownfield Authority, to apply for and accept when awarded, the Brownfields Community-Wide Assessment grant offered through the Environmental Protection Agency FY2021, in the amount of \$300,000 to assess sites with contamination by hazardous substance and/or petroleum; and

**BE IT FURTHER RESOLVED** that the Board Chairperson and/or the County Administrator are authorized to make any final revisions to text prior to submission and sign the necessary documents on behalf of the County and that the Executive Director of Finance is authorized to make the necessary budget adjustments to complete this action.

Moved by Commissioner Thiele, seconded by Commissioner Kapenga to approve the resolution as presented. Motion carried by roll call vote. Yeas: 7 votes. Nays: 0 votes.

**ROCK TENN - REQUEST FOR PROPOSAL & BROWNFIELD REDEVELOPMENT PLAN**

**15/** Executive Director of Services Dan Wedge addressed the board regarding the demolition of the former Rock Tenn facilities and the removal of the foundations. Several RFP's from other current and recent paper mill demolition projects were reviewed by County Administration. Wedge presented three options on how the County will pay for the demolition and cleanup cost as well as the RFP and BRP.

Moved by Commissioner Kapenga, seconded by Commissioner Dugan to take action on approving Option number two during the October 22, 2020 session. Motion carried by roll call vote. Yeas: 7 votes. Nays: 0 votes.

**PUBLIC PARTICIPATION - NO COMMENTS**

16/ Chairman Storey opened the meeting to public participation and as there were no comments from the public, he closed the meeting to public participation.

**ADMINISTRATIVE REPORTS**

17/ Administrator Rob Sarro noted his written report was submitted to Commissioners. Highlights included: the proposed signage at the Courthouse; animal shelter dog run; 3<sup>rd</sup> Quarter budget adjustments; Public Defenders office; Westside Park access status; COVID testing sites; and mobile public health clinic. Sarro also reviewed the Commissioner inquiries.

**CREATION OF RULES COMMITTEE**

18/ Moved by Commissioner DeYoung, seconded by Commissioner Cain to have the Board of Commissioners create a Rules Committee with three members and have the Chairman appoint the members. Committee would meet to review the Board Rules and take suggestions from all members and report back to the Board of Commissioners on November 5, 2020. Motion carried by roll call vote. Yeas: Kapenga, Storey, DeYoung, Jessup, Dugan and Cain. Nays: Thiele.

Chairman Storey announced the appointment of the following individuals to the Rules Committee:

Commissioner DeYoung  
Commissioner Cain  
Commissioner Thiele

Moved by Commissioner Dugan, seconded by Commissioner Jessup to confirm the appointments as made. Motion carried by roll call vote. Yeas: 7 votes. Nays: 0 votes.

**ADJOURNMENT UNTIL OCTOBER 22, 2020 AT 1:00 P.M.**

18/ Moved by Commissioner Kapenga, seconded by Commissioner Cain to adjourn until October 22, 2020 at 1:00 P.M. The motion carried and the meeting was adjourned at 10:12 P.M.




---

Deputy Clerk

---

Board Chairperson

Minutes approved during the 00/00/2020 Session

***Equalization Department***  
***Matthew Woolford, Equalization Director***

---



*Allegan County Services Building, 3283 – 122<sup>nd</sup> Avenue, Allegan, Michigan 49010*  
*Phone: (269)673-0230 Fax(269)673-0312*

October 22,2020

Honorable Board of Commissioners  
Allegan County  
Allegan, Michigan 49010

Gentlemen:

The Allegan County Equalization Department has prepared this report booklet. This booklet presents an in-depth analysis of Allegan County tax levies as they relate to County, Townships, Villages, Cities, Local school districts, Intermediate school districts, Community colleges, Library and Authorities.

The statutory responsibility of the County Board of Commissioners is contained in Sec. 37 of the General Property Tax Law, Public Act 206 of 1983 as amended, Section 211.1 through 211.157:

Sec. 37. The county board of commissioners, at its annual session in October in each year, shall ascertain and determine the amount of money to be raised for county purposes, and shall apportion the amount, and also the amount of the state tax and indebtedness of the county to the state among the several townships in the county in proportion to the valuation of the taxable real and personal property as determined by the board or as determined by the state tax commission upon appeal in the manner provided by law for that year, which determination and apportionment shall be entered at large on county records. The board shall also examine all certificates, statements, papers, and records submitted to it, showing the money to be raised in the several townships for school, highway, drain, township, and other purposes. It shall hear and duly consider all objections made to raising that money by any taxpayer affected. If it appears to the board that any certificate, statement, paper, or record is not properly certified or is in anyway defective, or that any proceeding to authorize the raising of the money has not been had or is in anyway imperfect, the board shall verify the same, and if the certificate, statement, paper, record, or proceeding can then be corrected, supplied, or had, the board shall authorize and require the defects or omissions of proceedings to be corrected, supplied, or had. The board may refer any or all the certificates, statements, papers, records, and proceedings to the prosecuting attorney, who shall investigate and without delay report in writing his or her opinion to the board. The board shall direct that the money proposed to be raised for township, school, highway, drain, and all other purposes as authorized by law, shall be spread upon the assessment roll of the proper townships, wards, and cities. This action and direction shall be entered in full upon the records of the proceedings of the board, and shall be final as to the levy and assessment of all the taxes, except if there is a change made in the equalization of any county by the state tax commission upon appeal in the manner provided by law. The direction for spread of taxes shall be expressed in terms of millages to be spread against the taxable values of properties and shall not direct the raising of any specific amount of money. This section does not apply when section 36(2) 1 applies.

Amended by P.A. 1994, No. 415, Sub. Sec. 1, Eff. Dec. 29, 1994

Respectfully submitted

Matthew Woolford, Director  
Equalization Department

**2020 ALLEGAN COUNTY**  
**Equalization Department**  
3283 122<sup>nd</sup> Avenue  
Allegan, Michigan 49010  
(269)673-0230

DATE: October 22, 2020

FROM: Matt Woolford, MMAO  
Director of Equalization

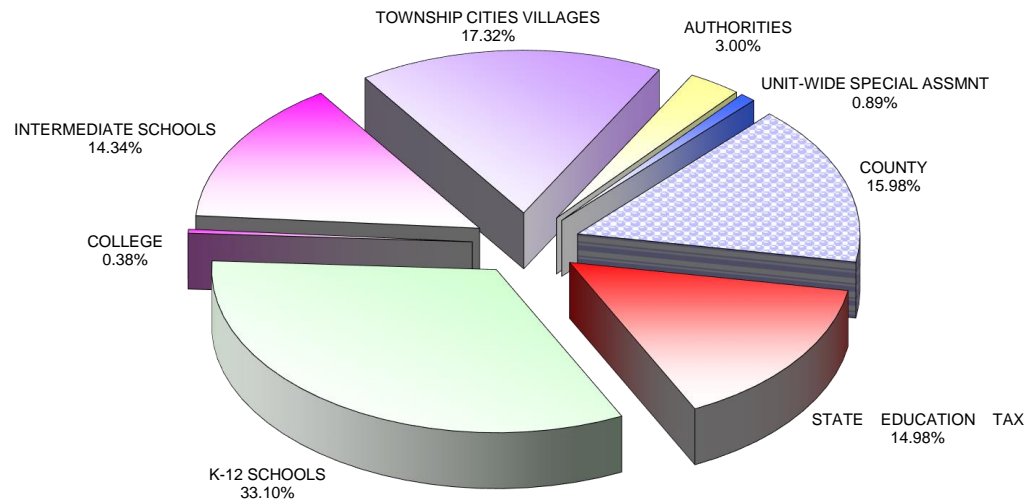
This report was assembled as a tool to respond to the questions presented to various county offices throughout the year relating to the tax rates on properties within Allegan County. Each user should be cautioned that the rates and revenues shown in this report do **not** include any amounts for special assessments (except unit-wide ad valorem special assessments), IFT/CFT/REZ tax levies, tax administration fees, delinquent interest or penalties. While these additional costs may not apply to a particular property, investigation of each property situation is suggested to insure tax cost information.

TABLE OF CONTENTS

Revenue Graph	i
Tax/Millage Rates	1 - 16
Revenue Dollars per Unit	17 - 26
School Tax Dollars by District	27 - 28
Intermediate Schools/Community College Tax Dollars	29
Libraries, Authorities and Ad Valorem Special Assessments	30
STC Title Page	31
STC Form L-4402	32
Certification Statement	33

TAXES	STATE EDUCATION TAX	K-12 SCHOOLS	COLLEGE	INTERMEDIATE SCHOOLS	TOWNSHIP CITIES VILLAGES	AUTHORITIES	UNIT-WIDE SPECIAL ASSMNT	COUNTY	total FROM DOLLARS	Total Collection	
2020	30,145,277	66,621,454	774,370	28,875,399	34,867,283	6,047,931	1,800,806	32,162,682	201,295,202.22	201,295,202	0.0000
% of Total	14.98%	33.10%	0.38%	14.34%	17.32%	3.00%	0.89%	15.98%	100.00%		

**ALLEGAN COUNTY  
2020  
PROPERTY TAX  
SHOWN APPORTIONED BY CATEGORY**



**2020 ALLEGAN COUNTY  
CERTIFIED PROPERTY TAX RATES  
(PER \$1000 OF TAXABLE VALUE)**

STATE CODE	PUBLIC SCHOOL BY ASSESSING UNIT	K-12 SCHOOLS					COLLEGE	INTERMEDIATE SCHOOLS		TWP/CITIES/VILLAGES			AUTHORITIES		AD VALOREM SPECIALS	COUNTY		TOTAL MILLS (excl.com. Personal)	
		STATE EDUCATION TAX	NON-PRINCIPAL RESIDENCE TAX	COMMERCIAL PERSONAL MILLAGE	EXTRA VOTED MILLAGES	DEBT		GRCC/LMCC	ALLOCATED OPERATING	VOTED OPERATING	ALLOCATED CHARTER	VOTED OPERATING	DEBT	VOTED LIBRARIES/POOL/FIRE/TRANSIT	VOTED DEBT	Unit-wide Special assessments	ALLOCATED OPERATING		COUNTY VOTED ROADS/SENIOR/MEDICAL CARE
<b>ALLEGAN TWP</b>																			
03030	Allegan - Sum	6.00000	-	-	-	-	-	-	-	-	-	-	-	-	-	-	4.51250	-	10.51250
	Allegan - Win	-	-	-	-	8.54450	-	0.13930	4.80120	0.82600	3.68220	-	1.78910	-	-	-	-	1.72160	21.50390
	<b>TOTAL - HOMESTEAD</b>	<b>6.00000</b>	<b>-</b>	<b>-</b>	<b>-</b>	<b>8.54450</b>	<b>-</b>	<b>0.13930</b>	<b>4.80120</b>	<b>0.82600</b>	<b>3.68220</b>	<b>-</b>	<b>1.78910</b>	<b>-</b>	<b>-</b>	<b>-</b>	<b>4.51250</b>	<b>1.72160</b>	<b>32.01640</b>
03030	Allegan - Sum	6.00000	-	-	-	-	-	-	-	-	-	-	-	-	-	-	4.51250	-	10.51250
	Allegan - Win	-	18.00000	6.00000	-	8.54450	-	0.13930	4.80120	0.82600	3.68220	-	1.78910	-	-	-	-	1.72160	39.50390
	<b>TOTAL - NON-HOME</b>	<b>6.00000</b>	<b>18.00000</b>	<b>6.00000</b>	<b>-</b>	<b>8.54450</b>	<b>-</b>	<b>0.13930</b>	<b>4.80120</b>	<b>0.82600</b>	<b>3.68220</b>	<b>-</b>	<b>1.78910</b>	<b>-</b>	<b>-</b>	<b>-</b>	<b>4.51250</b>	<b>1.72160</b>	<b>50.01640</b>
03070	Hopkins - Sum	6.00000	-	-	-	-	-	-	-	-	-	-	-	-	-	-	4.51250	-	10.51250
	Hopkins - Win	-	-	-	1.56510	10.34000	-	0.13930	4.80120	0.82600	3.68220	-	0.56410	-	-	-	-	1.72160	23.63950
	<b>TOTAL - HOMESTEAD</b>	<b>6.00000</b>	<b>-</b>	<b>-</b>	<b>1.56510</b>	<b>10.34000</b>	<b>-</b>	<b>0.13930</b>	<b>4.80120</b>	<b>0.82600</b>	<b>3.68220</b>	<b>-</b>	<b>0.56410</b>	<b>-</b>	<b>-</b>	<b>-</b>	<b>4.51250</b>	<b>1.72160</b>	<b>34.15200</b>
03070	Hopkins - Sum	6.00000	-	-	-	-	-	-	-	-	-	-	-	-	-	-	4.51250	-	10.51250
	Hopkins - Win	-	18.00000	6.00000	1.56510	10.34000	-	0.13930	4.80120	0.82600	3.68220	-	0.56410	-	-	-	-	1.72160	41.63950
	<b>TOTAL - NON-HOME</b>	<b>6.00000</b>	<b>18.00000</b>	<b>6.00000</b>	<b>1.56510</b>	<b>10.34000</b>	<b>-</b>	<b>0.13930</b>	<b>4.80120</b>	<b>0.82600</b>	<b>3.68220</b>	<b>-</b>	<b>0.56410</b>	<b>-</b>	<b>-</b>	<b>-</b>	<b>4.51250</b>	<b>1.72160</b>	<b>52.15200</b>
<b>CASCO TWP</b>																			
80090	Bloomingdale - Sum	-	-	-	-	-	-	-	-	-	-	-	-	-	-	-	4.51250	-	4.51250
	Bloomingdale - Win	6.00000	-	-	-	7.70000	-	0.14070	6.70620	0.44450	5.63980	-	0.57000	-	-	-	-	1.72160	28.92280
	<b>TOTAL - HOMESTEAD</b>	<b>6.00000</b>	<b>-</b>	<b>-</b>	<b>-</b>	<b>7.70000</b>	<b>-</b>	<b>0.14070</b>	<b>6.70620</b>	<b>0.44450</b>	<b>5.63980</b>	<b>-</b>	<b>0.57000</b>	<b>-</b>	<b>-</b>	<b>-</b>	<b>4.51250</b>	<b>1.72160</b>	<b>33.43530</b>
80090	Bloomingdale - Sum	-	-	-	-	-	-	-	-	-	-	-	-	-	-	-	4.51250	-	4.51250
	Bloomingdale - Win	6.00000	17.94960	5.94960	-	7.70000	-	0.14070	6.70620	0.44450	5.63980	-	0.57000	-	-	-	-	1.72160	46.87240
	<b>TOTAL - NON-HOME</b>	<b>6.00000</b>	<b>17.94960</b>	<b>5.94960</b>	<b>-</b>	<b>7.70000</b>	<b>-</b>	<b>0.14070</b>	<b>6.70620</b>	<b>0.44450</b>	<b>5.63980</b>	<b>-</b>	<b>0.57000</b>	<b>-</b>	<b>-</b>	<b>-</b>	<b>4.51250</b>	<b>1.72160</b>	<b>51.38490</b>
03050	Fennville - Sum	6.00000	-	-	-	-	-	-	-	-	-	-	-	-	-	-	4.51250	-	10.51250
	Fennville - Win	-	-	-	-	6.69120	-	0.13930	4.80120	0.44450	5.63980	-	0.57000	-	-	-	-	1.72160	20.00760
	<b>TOTAL - HOMESTEAD</b>	<b>6.00000</b>	<b>-</b>	<b>-</b>	<b>-</b>	<b>6.69120</b>	<b>-</b>	<b>0.13930</b>	<b>4.80120</b>	<b>0.44450</b>	<b>5.63980</b>	<b>-</b>	<b>0.57000</b>	<b>-</b>	<b>-</b>	<b>-</b>	<b>4.51250</b>	<b>1.72160</b>	<b>30.52010</b>
03050	Fennville - Sum	6.00000	-	-	-	-	-	-	-	-	-	-	-	-	-	-	4.51250	-	10.51250
	Fennville - Win	-	18.00000	6.00000	-	6.69120	-	0.13930	4.80120	0.44450	5.63980	-	0.57000	-	-	-	-	1.72160	38.00760
	<b>TOTAL - NON-HOME</b>	<b>6.00000</b>	<b>18.00000</b>	<b>6.00000</b>	<b>-</b>	<b>6.69120</b>	<b>-</b>	<b>0.13930</b>	<b>4.80120</b>	<b>0.44450</b>	<b>5.63980</b>	<b>-</b>	<b>0.57000</b>	<b>-</b>	<b>-</b>	<b>-</b>	<b>4.51250</b>	<b>1.72160</b>	<b>48.52010</b>
03440	Glenn - Sum	6.00000	-	-	-	-	-	-	-	-	-	-	-	-	-	-	4.51250	-	10.51250
	Glenn - Win	-	-	-	-	0.98000	-	0.13930	4.80120	0.44450	5.63980	-	0.57000	-	-	-	-	1.72160	14.29640
	<b>TOTAL - HOMESTEAD</b>	<b>6.00000</b>	<b>-</b>	<b>-</b>	<b>-</b>	<b>0.98000</b>	<b>-</b>	<b>0.13930</b>	<b>4.80120</b>	<b>0.44450</b>	<b>5.63980</b>	<b>-</b>	<b>0.57000</b>	<b>-</b>	<b>-</b>	<b>-</b>	<b>4.51250</b>	<b>1.72160</b>	<b>24.80890</b>
03440	Glenn - Sum	6.00000	-	-	-	-	-	-	-	-	-	-	-	-	-	-	4.51250	-	10.51250
	Glenn - Win	-	18.00000	6.00000	-	0.98000	-	0.13930	4.80120	0.44450	5.63980	-	0.57000	-	-	-	-	1.72160	32.29640
	<b>TOTAL - NON-HOME</b>	<b>6.00000</b>	<b>18.00000</b>	<b>6.00000</b>	<b>-</b>	<b>0.98000</b>	<b>-</b>	<b>0.13930</b>	<b>4.80120</b>	<b>0.44450</b>	<b>5.63980</b>	<b>-</b>	<b>0.57000</b>	<b>-</b>	<b>-</b>	<b>-</b>	<b>4.51250</b>	<b>1.72160</b>	<b>42.80890</b>
80010	South Haven - Sum	6.00000	-	-	-	4.80000	2.26540	-	-	-	-	-	-	-	-	-	4.51250	-	17.57790
	South Haven - Win	-	-	-	-	-	-	0.14070	6.70620	0.44450	5.63980	-	0.57000	-	-	-	-	1.72160	15.22280
	<b>TOTAL - HOMESTEAD</b>	<b>6.00000</b>	<b>-</b>	<b>-</b>	<b>-</b>	<b>4.80000</b>	<b>2.26540</b>	<b>0.14070</b>	<b>6.70620</b>	<b>0.44450</b>	<b>5.63980</b>	<b>-</b>	<b>0.57000</b>	<b>-</b>	<b>-</b>	<b>-</b>	<b>4.51250</b>	<b>1.72160</b>	<b>32.80070</b>
80010	South Haven - Sum	6.00000	18.00000	6.00000	-	4.80000	2.26540	-	-	-	-	-	-	-	-	-	4.51250	-	35.57790
	South Haven - Win	-	-	-	-	-	-	0.14070	6.70620	0.44450	5.63980	-	0.57000	-	-	-	-	1.72160	15.22280
	<b>TOTAL - NON-HOME</b>	<b>6.00000</b>	<b>18.00000</b>	<b>6.00000</b>	<b>-</b>	<b>4.80000</b>	<b>2.26540</b>	<b>0.14070</b>	<b>6.70620</b>	<b>0.44450</b>	<b>5.63980</b>	<b>-</b>	<b>0.57000</b>	<b>-</b>	<b>-</b>	<b>-</b>	<b>4.51250</b>	<b>1.72160</b>	<b>50.80070</b>

**2020 ALLEGAN COUNTY  
CERTIFIED PROPERTY TAX RATES  
(PER \$1000 OF TAXABLE VALUE)**

		K-12 SCHOOLS					COLLEGE	INTERMEDIATE SCHOOLS			TWP/CITIES/VILLAGES			AUTHORITIES		AD VALOREM SPECIALS	COUNTY		TOTAL MILLS (excl.com. Personal)
STATE CODE	PUBLIC SCHOOL BY ASSESSING UNIT	STATE EDUCATION TAX	NON-PRINCIPAL RESIDENCE TAX	COMMERCIAL PERSONAL MILLAGE	EXTRA VOTED MILLAGES	DEBT	GRCC/LMCC	ALLOCATED OPERATING	VOTED OPERATING	ALLOCATED CHARTER	VOTED OPERATING	DEBT	VOTED LIBRARIES/POOL/FIRE/TRANSIT	VOTED DEBT	Unit-wide Special assessments	ALLOCATED OPERATING	COUNTY VOTED ROADS / SENIOR/MEDICAL CARE		
<b>CHESHIRE TWP</b>																			
03030	Allegan - Sum	6.00000	-	-	-	-	-	-	-	-	-	-	-	-	-	4.51250	-	10.51250	
	Allegan - Win	-	-	-	-	8.54450	-	0.13930	4.80120	0.62200	5.00120	-	1.78910	-	-	-	1.72160	22.61890	
	<b>TOTAL - HOMESTEAD</b>	<b>6.00000</b>	<b>-</b>	<b>-</b>	<b>-</b>	<b>8.54450</b>	<b>-</b>	<b>0.13930</b>	<b>4.80120</b>	<b>0.62200</b>	<b>5.00120</b>	<b>-</b>	<b>1.78910</b>	<b>-</b>	<b>-</b>	<b>4.51250</b>	<b>1.72160</b>	<b>33.13140</b>	
03030	Allegan - Sum	6.00000	-	-	-	-	-	-	-	-	-	-	-	-	-	4.51250	-	10.51250	
	Allegan - Win	-	18.00000	6.00000	-	8.54450	-	0.13930	4.80120	0.62200	5.00120	-	1.78910	-	-	-	1.72160	40.61890	
	<b>TOTAL - NON-HOME</b>	<b>6.00000</b>	<b>18.00000</b>	<b>6.00000</b>	<b>-</b>	<b>8.54450</b>	<b>-</b>	<b>0.13930</b>	<b>4.80120</b>	<b>0.62200</b>	<b>5.00120</b>	<b>-</b>	<b>1.78910</b>	<b>-</b>	<b>-</b>	<b>4.51250</b>	<b>1.72160</b>	<b>51.13140</b>	
80090	Bloomingdale - Sum	-	-	-	-	-	-	-	-	-	-	-	-	-	-	4.51250	-	4.51250	
	Bloomingdale - Win	6.00000	-	-	-	7.70000	-	0.14070	6.70620	0.62200	5.00120	-	-	-	-	-	1.72160	27.89170	
	<b>TOTAL - HOMESTEAD</b>	<b>6.00000</b>	<b>-</b>	<b>-</b>	<b>-</b>	<b>7.70000</b>	<b>-</b>	<b>0.14070</b>	<b>6.70620</b>	<b>0.62200</b>	<b>5.00120</b>	<b>-</b>	<b>-</b>	<b>-</b>	<b>-</b>	<b>4.51250</b>	<b>1.72160</b>	<b>32.40420</b>	
80090	Bloomingdale - Sum	-	-	-	-	-	-	-	-	-	-	-	-	-	-	4.51250	-	4.51250	
	Bloomingdale - Win	6.00000	17.94960	5.94960	-	7.70000	-	0.14070	6.70620	0.62200	5.00120	-	-	-	-	-	1.72160	45.84130	
	<b>TOTAL - NON-HOME</b>	<b>6.00000</b>	<b>17.94960</b>	<b>5.94960</b>	<b>-</b>	<b>7.70000</b>	<b>-</b>	<b>0.14070</b>	<b>6.70620</b>	<b>0.62200</b>	<b>5.00120</b>	<b>-</b>	<b>-</b>	<b>-</b>	<b>-</b>	<b>4.51250</b>	<b>1.72160</b>	<b>50.35380</b>	
<b>CLYDE TWP</b>																			
03050	Fennville - Sum	6.00000	-	-	-	-	-	-	-	-	-	-	-	-	-	4.51250	-	10.51250	
	Fennville - Win	-	-	-	-	6.69120	-	0.13930	4.80120	0.78660	4.70000	-	0.57000	-	-	-	1.72160	19.40990	
	<b>TOTAL - HOMESTEAD</b>	<b>6.00000</b>	<b>-</b>	<b>-</b>	<b>-</b>	<b>6.69120</b>	<b>-</b>	<b>0.13930</b>	<b>4.80120</b>	<b>0.78660</b>	<b>4.70000</b>	<b>-</b>	<b>0.57000</b>	<b>-</b>	<b>-</b>	<b>4.51250</b>	<b>1.72160</b>	<b>29.92240</b>	
03050	Fennville - Sum	6.00000	-	-	-	-	-	-	-	-	-	-	-	-	-	4.51250	-	10.51250	
	Fennville - Win	-	18.00000	6.00000	-	6.69120	-	0.13930	4.80120	0.78660	4.70000	-	0.57000	-	-	-	1.72160	37.40990	
	<b>TOTAL - NON-HOME</b>	<b>6.00000</b>	<b>18.00000</b>	<b>6.00000</b>	<b>-</b>	<b>6.69120</b>	<b>-</b>	<b>0.13930</b>	<b>4.80120</b>	<b>0.78660</b>	<b>4.70000</b>	<b>-</b>	<b>0.57000</b>	<b>-</b>	<b>-</b>	<b>4.51250</b>	<b>1.72160</b>	<b>47.92240</b>	
<b>DORR TWP*</b>																			
41040	Byron Ctr/Hopkins Debt - Sum	6.00000	-	-	0.49050	-	-	0.08770	5.48070	-	-	-	-	-	-	4.51250	-	16.57140	
	Byron Ctr/Hopkins Debt - Win	-	-	-	0.49050	10.34000	1.74720	-	-	0.73220	3.99900	-	-	-	-	-	1.72160	19.03050	
	<b>TOTAL - HOMESTEAD</b>	<b>6.00000</b>	<b>-</b>	<b>-</b>	<b>0.98100</b>	<b>10.34000</b>	<b>1.74720</b>	<b>0.08770</b>	<b>5.48070</b>	<b>0.73220</b>	<b>3.99900</b>	<b>-</b>	<b>-</b>	<b>-</b>	<b>-</b>	<b>4.51250</b>	<b>1.72160</b>	<b>35.60190</b>	
41040	Byron Ctr/Hopkins Debt - Sum	6.00000	9.00000	3.00000	0.49050	-	-	0.08770	5.48070	-	-	-	-	-	-	4.51250	-	25.57140	
	Byron Ctr/Hopkins Debt - Win	-	9.00000	3.00000	0.49050	10.34000	1.74720	-	-	0.73220	3.99900	-	-	-	-	-	1.72160	28.03050	
	<b>TOTAL - NON-HOME</b>	<b>6.00000</b>	<b>18.00000</b>	<b>6.00000</b>	<b>0.98100</b>	<b>10.34000</b>	<b>1.74720</b>	<b>0.08770</b>	<b>5.48070</b>	<b>0.73220</b>	<b>3.99900</b>	<b>-</b>	<b>-</b>	<b>-</b>	<b>-</b>	<b>4.51250</b>	<b>1.72160</b>	<b>53.60190</b>	
03070	Hopkins - Sum	6.00000	-	-	-	-	-	-	-	-	-	-	-	-	-	4.51250	-	10.51250	
	Hopkins - Win	-	-	-	1.56510	10.34000	-	0.13930	4.80120	0.73220	3.99900	-	-	-	-	-	1.72160	23.29840	
	<b>TOTAL - HOMESTEAD</b>	<b>6.00000</b>	<b>-</b>	<b>-</b>	<b>1.56510</b>	<b>10.34000</b>	<b>-</b>	<b>0.13930</b>	<b>4.80120</b>	<b>0.73220</b>	<b>3.99900</b>	<b>-</b>	<b>-</b>	<b>-</b>	<b>-</b>	<b>4.51250</b>	<b>1.72160</b>	<b>33.81090</b>	
03070	Hopkins - Sum	6.00000	-	-	-	-	-	-	-	-	-	-	-	-	-	4.51250	-	10.51250	
	Hopkins - Win	-	18.00000	6.00000	1.56510	10.34000	-	0.13930	4.80120	0.73220	3.99900	-	-	-	-	-	1.72160	41.29840	
	<b>TOTAL - NON-HOME</b>	<b>6.00000</b>	<b>18.00000</b>	<b>6.00000</b>	<b>1.56510</b>	<b>10.34000</b>	<b>-</b>	<b>0.13930</b>	<b>4.80120</b>	<b>0.73220</b>	<b>3.99900</b>	<b>-</b>	<b>-</b>	<b>-</b>	<b>-</b>	<b>4.51250</b>	<b>1.72160</b>	<b>51.81090</b>	
03040	Wayland - Sum	6.00000	-	-	-	4.20000	-	-	-	-	-	-	-	-	-	4.51250	-	14.71250	
	Wayland - Win	-	-	-	-	4.20000	-	0.13930	4.80120	0.73220	3.99900	-	-	-	-	-	1.72160	15.59330	
	<b>TOTAL - HOMESTEAD</b>	<b>6.00000</b>	<b>-</b>	<b>-</b>	<b>-</b>	<b>8.40000</b>	<b>-</b>	<b>0.13930</b>	<b>4.80120</b>	<b>0.73220</b>	<b>3.99900</b>	<b>-</b>	<b>-</b>	<b>-</b>	<b>-</b>	<b>4.51250</b>	<b>1.72160</b>	<b>30.30580</b>	
03040	Wayland - Sum	6.00000	9.00000	3.00000	-	4.20000	-	-	-	-	-	-	-	-	-	4.51250	-	23.71250	
	Wayland - Win	-	9.00000	3.00000	-	4.20000	-	0.13930	4.80120	0.73220	3.99900	-	-	-	-	-	1.72160	24.59330	
	<b>TOTAL - NON-HOME</b>	<b>6.00000</b>	<b>18.00000</b>	<b>6.00000</b>	<b>-</b>	<b>8.40000</b>	<b>-</b>	<b>0.13930</b>	<b>4.80120</b>	<b>0.73220</b>	<b>3.99900</b>	<b>-</b>	<b>-</b>	<b>-</b>	<b>-</b>	<b>4.51250</b>	<b>1.72160</b>	<b>48.30580</b>	

**2020 ALLEGAN COUNTY  
CERTIFIED PROPERTY TAX RATES  
(PER \$1000 OF TAXABLE VALUE)**

		K-12 SCHOOLS					COLLEGE	INTERMEDIATE SCHOOLS		TWP/CITIES/VILLAGES			AUTHORITIES		AD VALOREM SPECIALS	COUNTY		TOTAL MILLS (excl.com. Personal)
STATE CODE	PUBLIC SCHOOL BY ASSESSING UNIT	STATE EDUCATION TAX	NON-PRINCIPAL RESIDENCE TAX	COMMERCIAL PERSONAL MILLAGE	EXTRA VOTED MILLAGES	DEBT	GRCC/LMCC	ALLOCATED OPERATING	VOTED OPERATING	ALLOCATED CHARTER	VOTED OPERATING	DEBT	VOTED LIBRARIES/POL/FIRE/TRANSIT	VOTED DEBT	Unit-wide Special assessments	ALLOCATED OPERATING	COUNTY VOTED ROADS / SENIOR/MEDICAL CARE	
<b>FILLMORE TWP</b>																		
03100	Hamilton - Sum	6.00000	-	-	-	2.25000	-	0.12030	6.17030	-	-	-	-	-	-	4.51250	-	19.05310
	Hamilton - Win	-	-	-	-	2.25000	-	-	-	0.78390	5.92320	-	-	-	-	-	1.72160	10.67870
	<b>TOTAL - HOMESTEAD</b>	<b>6.00000</b>	<b>-</b>	<b>-</b>	<b>-</b>	<b>4.50000</b>	<b>-</b>	<b>0.12030</b>	<b>6.17030</b>	<b>0.78390</b>	<b>5.92320</b>	<b>-</b>	<b>-</b>	<b>-</b>	<b>-</b>	<b>4.51250</b>	<b>1.72160</b>	<b>29.73180</b>
03100	Hamilton - Sum	6.00000	9.00000	3.00000	-	2.25000	-	0.12030	6.17030	-	-	-	-	-	-	4.51250	-	28.05310
	Hamilton - Win	-	9.00000	3.00000	-	2.25000	-	-	-	0.78390	5.92320	-	-	-	-	-	1.72160	19.67870
	<b>TOTAL - NON-HOME</b>	<b>6.00000</b>	<b>18.00000</b>	<b>6.00000</b>	<b>-</b>	<b>4.50000</b>	<b>-</b>	<b>0.12030</b>	<b>6.17030</b>	<b>0.78390</b>	<b>5.92320</b>	<b>-</b>	<b>-</b>	<b>-</b>	<b>-</b>	<b>4.51250</b>	<b>1.72160</b>	<b>47.73180</b>
70350	Zeeland - Sum	6.00000	-	-	0.69530	3.72500	-	0.12030	6.17030	-	-	-	-	-	-	4.51250	-	21.22340
	Zeeland - Win	-	-	-	0.69530	3.72500	-	-	-	0.78390	5.92320	-	-	-	-	-	1.72160	12.84900
	<b>TOTAL - HOMESTEAD</b>	<b>6.00000</b>	<b>-</b>	<b>-</b>	<b>1.39060</b>	<b>7.45000</b>	<b>-</b>	<b>0.12030</b>	<b>6.17030</b>	<b>0.78390</b>	<b>5.92320</b>	<b>-</b>	<b>-</b>	<b>-</b>	<b>-</b>	<b>4.51250</b>	<b>1.72160</b>	<b>34.07240</b>
70350	Zeeland - Sum	6.00000	9.00000	3.00000	0.69530	3.72500	-	0.12030	6.17030	-	-	-	-	-	-	4.51250	-	30.22340
	Zeeland - Win	-	9.00000	3.00000	0.69530	3.72500	-	-	-	0.78390	5.92320	-	-	-	-	-	1.72160	21.84900
	<b>TOTAL - NON-HOME</b>	<b>6.00000</b>	<b>18.00000</b>	<b>6.00000</b>	<b>1.39060</b>	<b>7.45000</b>	<b>-</b>	<b>0.12030</b>	<b>6.17030</b>	<b>0.78390</b>	<b>5.92320</b>	<b>-</b>	<b>-</b>	<b>-</b>	<b>-</b>	<b>4.51250</b>	<b>1.72160</b>	<b>52.07240</b>
<b>GANGES TWP</b>																		
03050	Fennville - Sum	6.00000	-	-	-	-	-	-	-	-	-	-	-	-	-	4.51250	-	10.51250
	Fennville - Win	-	-	-	-	6.69120	-	0.13930	4.80120	0.49680	2.43080	-	0.57000	-	-	-	1.72160	16.85090
	<b>TOTAL - HOMESTEAD</b>	<b>6.00000</b>	<b>-</b>	<b>-</b>	<b>-</b>	<b>6.69120</b>	<b>-</b>	<b>0.13930</b>	<b>4.80120</b>	<b>0.49680</b>	<b>2.43080</b>	<b>-</b>	<b>0.57000</b>	<b>-</b>	<b>-</b>	<b>4.51250</b>	<b>1.72160</b>	<b>27.36340</b>
03050	Fennville - Sum	6.00000	-	-	-	-	-	-	-	-	-	-	-	-	-	4.51250	-	10.51250
	Fennville - Win	-	18.00000	6.00000	-	6.69120	-	0.13930	4.80120	0.49680	2.43080	-	0.57000	-	-	-	1.72160	34.85090
	<b>TOTAL - NON-HOME</b>	<b>6.00000</b>	<b>18.00000</b>	<b>6.00000</b>	<b>-</b>	<b>6.69120</b>	<b>-</b>	<b>0.13930</b>	<b>4.80120</b>	<b>0.49680</b>	<b>2.43080</b>	<b>-</b>	<b>0.57000</b>	<b>-</b>	<b>-</b>	<b>4.51250</b>	<b>1.72160</b>	<b>45.36340</b>
03440	Glenn - Sum	6.00000	-	-	-	-	-	-	-	-	-	-	-	-	-	4.51250	-	10.51250
	Glenn - Win	-	-	-	-	0.98000	-	0.13930	4.80120	0.49680	2.43080	-	0.57000	-	-	-	1.72160	11.13970
	<b>TOTAL - HOMESTEAD</b>	<b>6.00000</b>	<b>-</b>	<b>-</b>	<b>-</b>	<b>0.98000</b>	<b>-</b>	<b>0.13930</b>	<b>4.80120</b>	<b>0.49680</b>	<b>2.43080</b>	<b>-</b>	<b>0.57000</b>	<b>-</b>	<b>-</b>	<b>4.51250</b>	<b>1.72160</b>	<b>21.65220</b>
03440	Glenn - Sum	6.00000	-	-	-	-	-	-	-	-	-	-	-	-	-	4.51250	-	10.51250
	Glenn - Win	-	18.00000	6.00000	-	0.98000	-	0.13930	4.80120	0.49680	2.43080	-	0.57000	-	-	-	1.72160	29.13970
	<b>TOTAL - NON-HOME</b>	<b>6.00000</b>	<b>18.00000</b>	<b>6.00000</b>	<b>-</b>	<b>0.98000</b>	<b>-</b>	<b>0.13930</b>	<b>4.80120</b>	<b>0.49680</b>	<b>2.43080</b>	<b>-</b>	<b>0.57000</b>	<b>-</b>	<b>-</b>	<b>4.51250</b>	<b>1.72160</b>	<b>39.65220</b>
<b>GUN PLAIN TWP</b>																		
08010	Delton - Sum	6.00000	-	-	-	-	-	-	-	-	-	-	-	-	-	4.51250	-	10.51250
	Delton - Win	-	-	-	-	4.90000	-	0.11690	2.16220	2.55210	1.99100	-	1.50290	0.76000	-	-	1.72160	15.70670
	<b>TOTAL - HOMESTEAD</b>	<b>6.00000</b>	<b>-</b>	<b>-</b>	<b>-</b>	<b>4.90000</b>	<b>-</b>	<b>0.11690</b>	<b>2.16220</b>	<b>2.55210</b>	<b>1.99100</b>	<b>-</b>	<b>1.50290</b>	<b>0.76000</b>	<b>-</b>	<b>4.51250</b>	<b>1.72160</b>	<b>26.21920</b>
08010	Delton - Sum	6.00000	-	-	-	-	-	-	-	-	-	-	-	-	-	4.51250	-	10.51250
	Delton - Win	-	17.90970	5.90970	-	4.90000	-	0.11690	2.16220	2.55210	1.99100	-	1.50290	0.76000	-	-	1.72160	33.61640
	<b>TOTAL - NON-HOME</b>	<b>6.00000</b>	<b>17.90970</b>	<b>5.90970</b>	<b>-</b>	<b>4.90000</b>	<b>-</b>	<b>0.11690</b>	<b>2.16220</b>	<b>2.55210</b>	<b>1.99100</b>	<b>-</b>	<b>1.50290</b>	<b>0.76000</b>	<b>-</b>	<b>4.51250</b>	<b>1.72160</b>	<b>44.12890</b>



**2020 ALLEGAN COUNTY  
CERTIFIED PROPERTY TAX RATES  
(PER \$1000 OF TAXABLE VALUE)**

STATE CODE	PUBLIC SCHOOL BY ASSESSING UNIT	K-12 SCHOOLS					COLLEGE	INTERMEDIATE SCHOOLS		TWP/CITIES/VILLAGES			AUTHORITIES		AD VALOREM SPECIALS	COUNTY		TOTAL MILLS (excl.com. Personal)
		STATE EDUCATION TAX	NON-PRINCIPAL RESIDENCE TAX	COMMERCIAL PERSONAL MILLAGE	EXTRA VOTED MILLAGES	DEBT	GRCC/LMCC	ALLOCATED OPERATING	VOTED OPERATING	ALLOCATED CHARTER	VOTED OPERATING	DEBT	VOTED LIBRARIES/PO OL/FIRE/TRANS IT	VOTED DEBT	Unit-wide Special assessments	ALLOCATED OPERATING	COUNTY VOTED ROADS / SENIOR/MEDICAL CARE	
<b>GUN PLAIN TWP (cont.)</b>																		
03060	Martin - Sum	6.00000	-	-	-	-	-	-	-	-	-	-	-	-	-	4.51250	-	10.51250
	Martin - Win	-	-	-	-	7.00000	-	0.13930	4.80120	2.55210	1.99100	-	1.50290	0.76000	-	-	1.72160	20.46810
	<b>TOTAL - HOMESTEAD</b>	<b>6.00000</b>	<b>-</b>	<b>-</b>	<b>-</b>	<b>7.00000</b>	<b>-</b>	<b>0.13930</b>	<b>4.80120</b>	<b>2.55210</b>	<b>1.99100</b>	<b>-</b>	<b>1.50290</b>	<b>0.76000</b>	<b>-</b>	<b>4.51250</b>	<b>1.72160</b>	<b>30.98060</b>
03060	Martin - Sum	6.00000	-	-	-	-	-	-	-	-	-	-	-	-	-	4.51250	-	10.51250
	Martin - Win	-	18.00000	6.00000	-	7.00000	-	0.13930	4.80120	2.55210	1.99100	-	1.50290	0.76000	-	-	1.72160	38.46810
	<b>TOTAL - NON-HOME</b>	<b>6.00000</b>	<b>18.00000</b>	<b>6.00000</b>	<b>-</b>	<b>7.00000</b>	<b>-</b>	<b>0.13930</b>	<b>4.80120</b>	<b>2.55210</b>	<b>1.99100</b>	<b>-</b>	<b>1.50290</b>	<b>0.76000</b>	<b>-</b>	<b>4.51250</b>	<b>1.72160</b>	<b>48.98060</b>
03010	Plainwell - Sum	6.00000	-	-	-	-	-	-	-	-	-	-	-	-	-	4.51250	-	10.51250
	Plainwell - Win	-	-	-	-	10.55000	-	0.13930	4.80120	2.55210	1.99100	-	1.50290	0.76000	-	-	1.72160	24.01810
	<b>TOTAL - HOMESTEAD</b>	<b>6.00000</b>	<b>-</b>	<b>-</b>	<b>-</b>	<b>10.55000</b>	<b>-</b>	<b>0.13930</b>	<b>4.80120</b>	<b>2.55210</b>	<b>1.99100</b>	<b>-</b>	<b>1.50290</b>	<b>0.76000</b>	<b>-</b>	<b>4.51250</b>	<b>1.72160</b>	<b>34.53060</b>
03010	Plainwell - Sum	6.00000	-	-	-	-	-	-	-	-	-	-	-	-	-	4.51250	-	10.51250
	Plainwell - Win	-	18.00000	6.00000	-	10.55000	-	0.13930	4.80120	2.55210	1.99100	-	1.50290	0.76000	-	-	1.72160	42.01810
	<b>TOTAL - NON-HOME</b>	<b>6.00000</b>	<b>18.00000</b>	<b>6.00000</b>	<b>-</b>	<b>10.55000</b>	<b>-</b>	<b>0.13930</b>	<b>4.80120</b>	<b>2.55210</b>	<b>1.99100</b>	<b>-</b>	<b>1.50290</b>	<b>0.76000</b>	<b>-</b>	<b>4.51250</b>	<b>1.72160</b>	<b>52.53060</b>
<b>HEATH TWP</b>																		
03030	Allegan - Sum	6.00000	-	-	-	-	-	-	-	-	-	-	-	-	-	4.51250	-	10.51250
	Allegan - Win	-	-	-	-	8.54450	-	0.13930	4.80120	0.84220	4.50000	-	1.78910	-	-	-	1.72160	22.33790
	<b>TOTAL - HOMESTEAD</b>	<b>6.00000</b>	<b>-</b>	<b>-</b>	<b>-</b>	<b>8.54450</b>	<b>-</b>	<b>0.13930</b>	<b>4.80120</b>	<b>0.84220</b>	<b>4.50000</b>	<b>-</b>	<b>1.78910</b>	<b>-</b>	<b>-</b>	<b>4.51250</b>	<b>1.72160</b>	<b>32.85040</b>
03030	Allegan - Sum	6.00000	-	-	-	-	-	-	-	-	-	-	-	-	-	4.51250	-	10.51250
	Allegan - Win	-	18.00000	6.00000	-	8.54450	-	0.13930	4.80120	0.84220	4.50000	-	1.78910	-	-	-	1.72160	40.33790
	<b>TOTAL - NON-HOME</b>	<b>6.00000</b>	<b>18.00000</b>	<b>6.00000</b>	<b>-</b>	<b>8.54450</b>	<b>-</b>	<b>0.13930</b>	<b>4.80120</b>	<b>0.84220</b>	<b>4.50000</b>	<b>-</b>	<b>1.78910</b>	<b>-</b>	<b>-</b>	<b>4.51250</b>	<b>1.72160</b>	<b>50.85040</b>
03100	Hamilton - Sum	6.00000	-	-	-	2.25000	-	0.12030	6.17030	-	-	-	-	-	-	4.51250	-	19.05310
	Hamilton - Win	-	-	-	-	2.25000	-	-	-	0.84220	4.50000	-	-	-	-	-	1.72160	9.31380
	<b>TOTAL - HOMESTEAD</b>	<b>6.00000</b>	<b>-</b>	<b>-</b>	<b>-</b>	<b>4.50000</b>	<b>-</b>	<b>0.12030</b>	<b>6.17030</b>	<b>0.84220</b>	<b>4.50000</b>	<b>-</b>	<b>-</b>	<b>-</b>	<b>-</b>	<b>4.51250</b>	<b>1.72160</b>	<b>28.36690</b>
03100	Hamilton - Sum	6.00000	9.00000	3.00000	-	2.25000	-	0.12030	6.17030	-	-	-	-	-	-	4.51250	-	28.05310
	Hamilton - Win	-	9.00000	3.00000	-	2.25000	-	-	-	0.84220	4.50000	-	-	-	-	-	1.72160	18.31380
	<b>TOTAL - NON-HOME</b>	<b>6.00000</b>	<b>18.00000</b>	<b>6.00000</b>	<b>-</b>	<b>4.50000</b>	<b>-</b>	<b>0.12030</b>	<b>6.17030</b>	<b>0.84220</b>	<b>4.50000</b>	<b>-</b>	<b>-</b>	<b>-</b>	<b>-</b>	<b>4.51250</b>	<b>1.72160</b>	<b>46.36690</b>
<b>HOPKINS TWP</b>																		
03070	Hopkins - Sum	6.00000	-	-	-	-	-	-	-	-	-	-	-	-	-	4.51250	-	10.51250
	Hopkins - Win	-	-	-	1.56510	10.34000	-	0.13930	4.80120	0.63660	2.35570	-	0.56410	-	-	-	1.72160	22.12360
	<b>TOTAL - HOMESTEAD</b>	<b>6.00000</b>	<b>-</b>	<b>-</b>	<b>1.56510</b>	<b>10.34000</b>	<b>-</b>	<b>0.13930</b>	<b>4.80120</b>	<b>0.63660</b>	<b>2.35570</b>	<b>-</b>	<b>0.56410</b>	<b>-</b>	<b>-</b>	<b>4.51250</b>	<b>1.72160</b>	<b>32.63610</b>
03070	Hopkins - Sum	6.00000	-	-	-	-	-	-	-	-	-	-	-	-	-	4.51250	-	10.51250
	Hopkins - Win	-	18.00000	6.00000	1.56510	10.34000	-	0.13930	4.80120	0.63660	2.35570	-	0.56410	-	-	-	1.72160	40.12360
	<b>TOTAL - NON-HOME</b>	<b>6.00000</b>	<b>18.00000</b>	<b>6.00000</b>	<b>1.56510</b>	<b>10.34000</b>	<b>-</b>	<b>0.13930</b>	<b>4.80120</b>	<b>0.63660</b>	<b>2.35570</b>	<b>-</b>	<b>0.56410</b>	<b>-</b>	<b>-</b>	<b>4.51250</b>	<b>1.72160</b>	<b>50.63610</b>
03060	Martin - Sum	6.00000	-	-	-	-	-	-	-	-	-	-	-	-	-	4.51250	-	10.51250
	Martin - Win	-	-	-	-	7.00000	-	0.13930	4.80120	0.63660	2.35570	-	0.56410	-	-	-	1.72160	17.21850
	<b>TOTAL - HOMESTEAD</b>	<b>6.00000</b>	<b>-</b>	<b>-</b>	<b>-</b>	<b>7.00000</b>	<b>-</b>	<b>0.13930</b>	<b>4.80120</b>	<b>0.63660</b>	<b>2.35570</b>	<b>-</b>	<b>0.56410</b>	<b>-</b>	<b>-</b>	<b>4.51250</b>	<b>1.72160</b>	<b>27.73100</b>

**2020 ALLEGAN COUNTY  
CERTIFIED PROPERTY TAX RATES  
(PER \$1000 OF TAXABLE VALUE)**

STATE CODE	PUBLIC SCHOOL BY ASSESSING UNIT	K-12 SCHOOLS					COLLEGE	INTERMEDIATE SCHOOLS		TWP/CITIES/VILLAGES			AUTHORITIES		AD VALOREM SPECIALS	COUNTY		TOTAL MILLS (excl.com. Personal)
		STATE EDUCATION TAX	NON-PRINCIPAL RESIDENCE TAX	COMMERCIAL PERSONAL MILLAGE	EXTRA VOTED MILLAGES	DEBT	GRCC/LMCC	ALLOCATED OPERATING	VOTED OPERATING	ALLOCATED CHARTER	VOTED OPERATING	DEBT	VOTED LIBRARIES/PO OL/FIRE/TRANS IT	VOTED DEBT	Unit-wide Special assessments	ALLOCATED OPERATING	COUNTY VOTED ROADS/ SENIOR/MEDICAL CARE	
<b>HOPKINS TWP (cont.)</b>																		
03060	Martin - Sum	6.00000	-	-	-	-	-	-	-	-	-	-	-	-	-	4.51250	-	10.51250
	Martin - Win	-	18.00000	6.00000	-	7.00000	-	0.13930	4.80120	0.63660	2.35570	-	0.56410	-	-	-	1.72160	35.21850
	<b>TOTAL - NON-HOME</b>	<b>6.00000</b>	<b>18.00000</b>	<b>6.00000</b>	<b>-</b>	<b>7.00000</b>	<b>-</b>	<b>0.13930</b>	<b>4.80120</b>	<b>0.63660</b>	<b>2.35570</b>	<b>-</b>	<b>0.56410</b>	<b>-</b>	<b>-</b>	<b>4.51250</b>	<b>1.72160</b>	<b>45.73100</b>
03040	Wayland - Sum	6.00000	-	-	-	4.20000	-	-	-	-	-	-	-	-	-	4.51250	-	14.71250
	Wayland - Win	-	-	-	-	4.20000	-	0.13930	4.80120	0.63660	2.35570	-	0.56410	-	-	-	1.72160	14.41850
	<b>TOTAL - HOMESTEAD</b>	<b>6.00000</b>	<b>-</b>	<b>-</b>	<b>-</b>	<b>8.40000</b>	<b>-</b>	<b>0.13930</b>	<b>4.80120</b>	<b>0.63660</b>	<b>2.35570</b>	<b>-</b>	<b>0.56410</b>	<b>-</b>	<b>-</b>	<b>4.51250</b>	<b>1.72160</b>	<b>29.13100</b>
03040	Wayland - Sum	6.00000	9.00000	3.00000	-	4.20000	-	-	-	-	-	-	-	-	-	4.51250	-	23.71250
	Wayland - Win	-	9.00000	3.00000	-	4.20000	-	0.13930	4.80120	0.63660	2.35570	-	0.56410	-	-	-	1.72160	23.41850
	<b>TOTAL - NON-HOME</b>	<b>6.00000</b>	<b>18.00000</b>	<b>6.00000</b>	<b>-</b>	<b>8.40000</b>	<b>-</b>	<b>0.13930</b>	<b>4.80120</b>	<b>0.63660</b>	<b>2.35570</b>	<b>-</b>	<b>0.56410</b>	<b>-</b>	<b>-</b>	<b>4.51250</b>	<b>1.72160</b>	<b>47.13100</b>
<b>LAKETOWN TWP</b>																		
03100	Hamilton - Sum	6.00000	-	-	-	-	-	0.12030	6.17030	-	-	-	-	-	-	4.51250	-	16.80310
	Hamilton - Win	-	-	-	-	4.50000	-	-	-	0.55030	2.00000	-	1.44630	-	-	-	1.72160	10.21820
	<b>TOTAL - HOMESTEAD</b>	<b>6.00000</b>	<b>-</b>	<b>-</b>	<b>-</b>	<b>4.50000</b>	<b>-</b>	<b>0.12030</b>	<b>6.17030</b>	<b>0.55030</b>	<b>2.00000</b>	<b>-</b>	<b>1.44630</b>	<b>-</b>	<b>-</b>	<b>4.51250</b>	<b>1.72160</b>	<b>27.02130</b>
03100	Hamilton - Sum	6.00000	-	-	-	-	-	0.12030	6.17030	-	-	-	-	-	-	4.51250	-	16.80310
	Hamilton - Win	-	18.00000	6.00000	-	4.50000	-	-	-	0.55030	2.00000	-	1.44630	-	-	-	1.72160	28.21820
	<b>TOTAL - NON-HOME</b>	<b>6.00000</b>	<b>18.00000</b>	<b>6.00000</b>	<b>-</b>	<b>4.50000</b>	<b>-</b>	<b>0.12030</b>	<b>6.17030</b>	<b>0.55030</b>	<b>2.00000</b>	<b>-</b>	<b>1.44630</b>	<b>-</b>	<b>-</b>	<b>4.51250</b>	<b>1.72160</b>	<b>45.02130</b>
70020	Holland - Sum	6.00000	-	-	0.60850	2.49000	-	0.12030	6.17030	-	-	-	0.48940	0.62000	-	4.51250	-	21.01100
	Holland - Win	-	-	-	0.60840	2.49000	-	-	-	0.55030	2.00000	-	1.93570	0.62000	-	-	1.72160	9.92600
	<b>TOTAL - HOMESTEAD</b>	<b>6.00000</b>	<b>-</b>	<b>-</b>	<b>1.21690</b>	<b>4.98000</b>	<b>-</b>	<b>0.12030</b>	<b>6.17030</b>	<b>0.55030</b>	<b>2.00000</b>	<b>-</b>	<b>2.42510</b>	<b>1.24000</b>	<b>-</b>	<b>4.51250</b>	<b>1.72160</b>	<b>30.93700</b>
70020	Holland - Sum	6.00000	8.64640	2.64640	0.60850	2.49000	-	0.12030	6.17030	-	-	-	0.48940	0.62000	-	4.51250	-	29.65740
	Holland - Win	-	9.35360	3.35360	0.60840	2.49000	-	-	-	0.55030	2.00000	-	1.93570	0.62000	-	-	1.72160	19.27960
	<b>TOTAL - NON-HOME</b>	<b>6.00000</b>	<b>18.00000</b>	<b>6.00000</b>	<b>1.21690</b>	<b>4.98000</b>	<b>-</b>	<b>0.12030</b>	<b>6.17030</b>	<b>0.55030</b>	<b>2.00000</b>	<b>-</b>	<b>2.42510</b>	<b>1.24000</b>	<b>-</b>	<b>4.51250</b>	<b>1.72160</b>	<b>48.93700</b>
03080	Saugatuck - Sum	6.00000	-	-	0.84820	0.92500	-	0.12030	6.17030	-	-	-	-	-	-	4.51250	-	18.57630
	Saugatuck - Win	-	-	-	0.60060	0.92500	-	-	-	0.55030	2.00000	-	1.44630	-	-	-	1.72160	7.24380
	<b>TOTAL - HOMESTEAD</b>	<b>6.00000</b>	<b>-</b>	<b>-</b>	<b>1.44880</b>	<b>1.85000</b>	<b>-</b>	<b>0.12030</b>	<b>6.17030</b>	<b>0.55030</b>	<b>2.00000</b>	<b>-</b>	<b>1.44630</b>	<b>-</b>	<b>-</b>	<b>4.51250</b>	<b>1.72160</b>	<b>25.82010</b>
03080	Saugatuck - Sum	6.00000	9.00000	3.00000	0.84820	0.92500	-	0.12030	6.17030	-	-	-	-	-	-	4.51250	-	27.57630
	Saugatuck - Win	-	9.00000	3.00000	0.60060	0.92500	-	-	-	0.55030	2.00000	-	1.44630	-	-	-	1.72160	16.24380
	<b>TOTAL - NON-HOME</b>	<b>6.00000</b>	<b>18.00000</b>	<b>6.00000</b>	<b>1.44880</b>	<b>1.85000</b>	<b>-</b>	<b>0.12030</b>	<b>6.17030</b>	<b>0.55030</b>	<b>2.00000</b>	<b>-</b>	<b>1.44630</b>	<b>-</b>	<b>-</b>	<b>4.51250</b>	<b>1.72160</b>	<b>43.82010</b>
<b>LEE TWP</b>																		
03030	Allegan - Sum	6.00000	-	-	-	-	-	-	-	-	-	-	-	-	-	4.51250	-	10.51250
	Allegan - Win	-	-	-	-	8.54450	-	0.13930	4.80120	0.74040	3.49790	-	1.78910	-	4.00000	-	1.72160	25.23400
	<b>TOTAL - HOMESTEAD</b>	<b>6.00000</b>	<b>-</b>	<b>-</b>	<b>-</b>	<b>8.54450</b>	<b>-</b>	<b>0.13930</b>	<b>4.80120</b>	<b>0.74040</b>	<b>3.49790</b>	<b>-</b>	<b>1.78910</b>	<b>-</b>	<b>4.00000</b>	<b>4.51250</b>	<b>1.72160</b>	<b>35.74650</b>
03030	Allegan - Sum	6.00000	-	-	-	-	-	-	-	-	-	-	-	-	-	4.51250	-	10.51250
	Allegan - Win	-	18.00000	6.00000	-	8.54450	-	0.13930	4.80120	0.74040	3.49790	-	1.78910	-	4.00000	-	1.72160	43.23400
	<b>TOTAL - NON-HOME</b>	<b>6.00000</b>	<b>18.00000</b>	<b>6.00000</b>	<b>-</b>	<b>8.54450</b>	<b>-</b>	<b>0.13930</b>	<b>4.80120</b>	<b>0.74040</b>	<b>3.49790</b>	<b>-</b>	<b>1.78910</b>	<b>-</b>	<b>4.00000</b>	<b>4.51250</b>	<b>1.72160</b>	<b>53.74650</b>

**2020 ALLEGAN COUNTY  
CERTIFIED PROPERTY TAX RATES  
(PER \$1000 OF TAXABLE VALUE)**

STATE CODE	PUBLIC SCHOOL BY ASSESSING UNIT	K-12 SCHOOLS					COLLEGE	INTERMEDIATE SCHOOLS		TWP/CITIES/VILLAGES			AUTHORITIES		AD VALOREM SPECIALS	COUNTY		TOTAL MILLS (excl.com. Personal)
		STATE EDUCATION TAX	NON-PRINCIPAL RESIDENCE TAX	COMMERCIAL PERSONAL MILLAGE	EXTRA VOTED MILLAGES	DEBT		GRCC/LMCC	ALLOCATED OPERATING	VOTED OPERATING	ALLOCATED CHARTER	VOTED OPERATING	DEBT	VOTED LIBRARIES/PO OL/FIRE/TRANS IT	VOTED DEBT	Unit-wide Special assessments	ALLOCATED OPERATING	
<b>LEE TWP (cont.)</b>																		
80090	Bloomingdale - Sum	-	-	-	-	-	-	-	-	-	-	-	-	-	-	4.51250	-	4.51250
	Bloomingdale - Win	6.00000	-	-	-	7.70000	-	0.14070	6.70620	0.74040	3.49790	-	-	-	4.00000	-	1.72160	30.50680
	<b>TOTAL - HOMESTEAD</b>	<b>6.00000</b>	<b>-</b>	<b>-</b>	<b>-</b>	<b>7.70000</b>	<b>-</b>	<b>0.14070</b>	<b>6.70620</b>	<b>0.74040</b>	<b>3.49790</b>	<b>-</b>	<b>-</b>	<b>-</b>	<b>4.00000</b>	<b>4.51250</b>	<b>1.72160</b>	<b>35.01930</b>
80090	Bloomingdale - Sum	-	-	-	-	-	-	-	-	-	-	-	-	-	-	4.51250	-	4.51250
	Bloomingdale - Win	6.00000	17.94960	5.94960	-	7.70000	-	0.14070	6.70620	0.74040	3.49790	-	-	-	4.00000	-	1.72160	48.45640
	<b>TOTAL - NON-HOME</b>	<b>6.00000</b>	<b>17.94960</b>	<b>5.94960</b>	<b>-</b>	<b>7.70000</b>	<b>-</b>	<b>0.14070</b>	<b>6.70620</b>	<b>0.74040</b>	<b>3.49790</b>	<b>-</b>	<b>-</b>	<b>-</b>	<b>4.00000</b>	<b>4.51250</b>	<b>1.72160</b>	<b>52.96890</b>
03050	Fennville - Sum	6.00000	-	-	-	-	-	-	-	-	-	-	-	-	-	4.51250	-	10.51250
	Fennville - Win	-	-	-	-	6.69120	-	0.13930	4.80120	0.74040	3.49790	-	-	-	4.00000	-	1.72160	21.59160
	<b>TOTAL - HOMESTEAD</b>	<b>6.00000</b>	<b>-</b>	<b>-</b>	<b>-</b>	<b>6.69120</b>	<b>-</b>	<b>0.13930</b>	<b>4.80120</b>	<b>0.74040</b>	<b>3.49790</b>	<b>-</b>	<b>-</b>	<b>-</b>	<b>4.00000</b>	<b>4.51250</b>	<b>1.72160</b>	<b>32.10410</b>
03050	Fennville - Sum	6.00000	-	-	-	-	-	-	-	-	-	-	-	-	-	4.51250	-	10.51250
	Fennville - Win	-	18.00000	6.00000	-	6.69120	-	0.13930	4.80120	0.74040	3.49790	-	-	-	4.00000	-	1.72160	39.59160
	<b>TOTAL - NON-HOME</b>	<b>6.00000</b>	<b>18.00000</b>	<b>6.00000</b>	<b>-</b>	<b>6.69120</b>	<b>-</b>	<b>0.13930</b>	<b>4.80120</b>	<b>0.74040</b>	<b>3.49790</b>	<b>-</b>	<b>-</b>	<b>-</b>	<b>4.00000</b>	<b>4.51250</b>	<b>1.72160</b>	<b>50.10410</b>
<b>LEIGHTON TWP *</b>																		
41050	Caledonia - Sum	6.00000	-	-	-	-	-	0.08770	5.48070	-	-	-	-	-	-	4.51250	-	16.08090
	Caledonia - Win	-	-	-	-	7.00000	1.74720	-	-	0.74270	3.51210	-	-	-	-	-	1.72160	14.72360
	<b>TOTAL - HOMESTEAD</b>	<b>6.00000</b>	<b>-</b>	<b>-</b>	<b>-</b>	<b>7.00000</b>	<b>1.74720</b>	<b>0.08770</b>	<b>5.48070</b>	<b>0.74270</b>	<b>3.51210</b>	<b>-</b>	<b>-</b>	<b>-</b>	<b>-</b>	<b>4.51250</b>	<b>1.72160</b>	<b>30.80450</b>
41050	Caledonia - Sum	6.00000	-	-	-	-	-	0.08770	5.48070	-	-	-	-	-	-	4.51250	-	16.08090
	Caledonia - Win	-	18.00000	6.00000	-	7.00000	1.74720	-	-	0.74270	3.51210	-	-	-	-	-	1.72160	32.72360
	<b>TOTAL - NON-HOME</b>	<b>6.00000</b>	<b>18.00000</b>	<b>6.00000</b>	<b>-</b>	<b>7.00000</b>	<b>1.74720</b>	<b>0.08770</b>	<b>5.48070</b>	<b>0.74270</b>	<b>3.51210</b>	<b>-</b>	<b>-</b>	<b>-</b>	<b>-</b>	<b>4.51250</b>	<b>1.72160</b>	<b>48.80450</b>
08050	Thornapple-Kellogg-Sum	6.00000	-	-	-	-	-	0.08770	5.48070	-	-	-	-	-	-	4.51250	-	16.08090
	Thornapple-Kellogg-Win	-	-	-	-	9.65000	1.74720	-	-	0.74270	3.51210	-	-	-	-	-	1.72160	17.37360
	<b>TOTAL - HOMESTEAD</b>	<b>6.00000</b>	<b>-</b>	<b>-</b>	<b>-</b>	<b>9.65000</b>	<b>1.74720</b>	<b>0.08770</b>	<b>5.48070</b>	<b>0.74270</b>	<b>3.51210</b>	<b>-</b>	<b>-</b>	<b>-</b>	<b>-</b>	<b>4.51250</b>	<b>1.72160</b>	<b>33.45450</b>
08050	Thornapple-Kellogg-Sum	6.00000	-	-	-	-	-	0.08770	5.48070	-	-	-	-	-	-	4.51250	-	16.08090
	Thornapple-Kellogg-Win	-	18.00000	6.00000	-	9.65000	1.74720	-	-	0.74270	3.51210	-	-	-	-	-	1.72160	35.37360
	<b>TOTAL - NON-HOME</b>	<b>6.00000</b>	<b>18.00000</b>	<b>6.00000</b>	<b>-</b>	<b>9.65000</b>	<b>1.74720</b>	<b>0.08770</b>	<b>5.48070</b>	<b>0.74270</b>	<b>3.51210</b>	<b>-</b>	<b>-</b>	<b>-</b>	<b>-</b>	<b>4.51250</b>	<b>1.72160</b>	<b>51.45450</b>
03040	Wayland - Sum	6.00000	-	-	-	4.20000	-	-	-	-	-	-	-	-	-	4.51250	-	14.71250
	Wayland - Win	-	-	-	-	4.20000	-	0.13930	4.80120	0.74270	3.51210	-	-	-	-	-	1.72160	15.11690
	<b>TOTAL - HOMESTEAD</b>	<b>6.00000</b>	<b>-</b>	<b>-</b>	<b>-</b>	<b>8.40000</b>	<b>-</b>	<b>0.13930</b>	<b>4.80120</b>	<b>0.74270</b>	<b>3.51210</b>	<b>-</b>	<b>-</b>	<b>-</b>	<b>-</b>	<b>4.51250</b>	<b>1.72160</b>	<b>29.82940</b>
03040	Wayland - Sum	6.00000	9.00000	3.00000	-	4.20000	-	-	-	-	-	-	-	-	-	4.51250	-	23.71250
	Wayland - Win	-	9.00000	3.00000	-	4.20000	-	0.13930	4.80120	0.74270	3.51210	-	-	-	-	-	1.72160	24.11690
	<b>TOTAL - NON-HOME</b>	<b>6.00000</b>	<b>18.00000</b>	<b>6.00000</b>	<b>-</b>	<b>8.40000</b>	<b>-</b>	<b>0.13930</b>	<b>4.80120</b>	<b>0.74270</b>	<b>3.51210</b>	<b>-</b>	<b>-</b>	<b>-</b>	<b>-</b>	<b>4.51250</b>	<b>1.72160</b>	<b>47.82940</b>

**2020 ALLEGAN COUNTY  
CERTIFIED PROPERTY TAX RATES  
(PER \$1000 OF TAXABLE VALUE)**

STATE CODE	PUBLIC SCHOOL BY ASSESSING UNIT	K-12 SCHOOLS					COLLEGE GRCC/LMCC	INTERMEDIATE SCHOOLS		TWP/CITIES/VILLAGES			AUTHORITIES		AD VALOREM SPECIALS	COUNTY		TOTAL MILLS (excl.com. Personal)	
		STATE EDUCATION TAX	NON-PRINCIPAL RESIDENCE TAX	COMMERCIAL PERSONAL MILLAGE	EXTRA VOTED MILLAGES	DEBT		ALLOCATED OPERATING	VOTED OPERATING	ALLOCATED CHARTER	VOTED OPERATING	DEBT	VOTED LIBRARIES/POOL/FIRE/TRANSIT	VOTED DEBT	Unit-wide Special assessments	ALLOCATED OPERATING	COUNTY VOTED ROADS / SENIOR/MEDICAL CARE		
<b>MANLIUS TWP</b>																			
03050	Fennville - Sum	6.00000	-	-	-	-	-	-	-	-	-	-	-	-	-	-	4.51250	-	10.51250
	Fennville - Win	-	-	-	-	6.69120	-	0.13930	4.80120	0.72490	5.10110	-	-	-	-	-	-	1.72160	19.17930
	<b>TOTAL - HOMESTEAD</b>	<b>6.00000</b>	<b>-</b>	<b>-</b>	<b>-</b>	<b>6.69120</b>	<b>-</b>	<b>0.13930</b>	<b>4.80120</b>	<b>0.72490</b>	<b>5.10110</b>	<b>-</b>	<b>-</b>	<b>-</b>	<b>-</b>	<b>-</b>	<b>4.51250</b>	<b>1.72160</b>	<b>29.69180</b>
03050	Fennville - Sum	6.00000	-	-	-	-	-	-	-	-	-	-	-	-	-	-	4.51250	-	10.51250
	Fennville - Win	-	18.00000	6.00000	-	6.69120	-	0.13930	4.80120	0.72490	5.10110	-	-	-	-	-	-	1.72160	37.17930
	<b>TOTAL - NON-HOME</b>	<b>6.00000</b>	<b>18.00000</b>	<b>6.00000</b>	<b>-</b>	<b>6.69120</b>	<b>-</b>	<b>0.13930</b>	<b>4.80120</b>	<b>0.72490</b>	<b>5.10110</b>	<b>-</b>	<b>-</b>	<b>-</b>	<b>-</b>	<b>-</b>	<b>4.51250</b>	<b>1.72160</b>	<b>47.69180</b>
03100	Hamilton - Sum	6.00000	-	-	-	2.25000	-	0.12030	6.17030	-	-	-	-	-	-	-	4.51250	-	19.05310
	Hamilton - Win	-	-	-	-	2.25000	-	-	-	0.72490	5.10110	-	-	-	-	-	-	1.72160	9.79760
	<b>TOTAL - HOMESTEAD</b>	<b>6.00000</b>	<b>-</b>	<b>-</b>	<b>-</b>	<b>4.50000</b>	<b>-</b>	<b>0.12030</b>	<b>6.17030</b>	<b>0.72490</b>	<b>5.10110</b>	<b>-</b>	<b>-</b>	<b>-</b>	<b>-</b>	<b>-</b>	<b>4.51250</b>	<b>1.72160</b>	<b>28.85070</b>
03100	Hamilton - Sum	6.00000	9.00000	3.00000	-	2.25000	-	0.12030	6.17030	-	-	-	-	-	-	-	4.51250	-	28.05310
	Hamilton - Win	-	9.00000	3.00000	-	2.25000	-	-	-	0.72490	5.10110	-	-	-	-	-	-	1.72160	18.79760
	<b>TOTAL - NON-HOME</b>	<b>6.00000</b>	<b>18.00000</b>	<b>6.00000</b>	<b>-</b>	<b>4.50000</b>	<b>-</b>	<b>0.12030</b>	<b>6.17030</b>	<b>0.72490</b>	<b>5.10110</b>	<b>-</b>	<b>-</b>	<b>-</b>	<b>-</b>	<b>-</b>	<b>4.51250</b>	<b>1.72160</b>	<b>46.85070</b>
<b>MARTIN TWP</b>																			
03060	Martin - Sum	6.00000	-	-	-	-	-	-	-	-	-	-	-	-	-	-	4.51250	-	10.51250
	Martin - Win	-	-	-	-	7.00000	-	0.13930	4.80120	0.85980	5.73230	-	-	-	-	-	-	1.72160	20.25420
	<b>TOTAL - HOMESTEAD</b>	<b>6.00000</b>	<b>-</b>	<b>-</b>	<b>-</b>	<b>7.00000</b>	<b>-</b>	<b>0.13930</b>	<b>4.80120</b>	<b>0.85980</b>	<b>5.73230</b>	<b>-</b>	<b>-</b>	<b>-</b>	<b>-</b>	<b>-</b>	<b>4.51250</b>	<b>1.72160</b>	<b>30.76670</b>
03060	Martin - Sum	6.00000	-	-	-	-	-	-	-	-	-	-	-	-	-	-	4.51250	-	10.51250
	Martin - Win	-	18.00000	6.00000	-	7.00000	-	0.13930	4.80120	0.85980	5.73230	-	-	-	-	-	-	1.72160	38.25420
	<b>TOTAL - NON-HOME</b>	<b>6.00000</b>	<b>18.00000</b>	<b>6.00000</b>	<b>-</b>	<b>7.00000</b>	<b>-</b>	<b>0.13930</b>	<b>4.80120</b>	<b>0.85980</b>	<b>5.73230</b>	<b>-</b>	<b>-</b>	<b>-</b>	<b>-</b>	<b>-</b>	<b>4.51250</b>	<b>1.72160</b>	<b>48.76670</b>
03010	Plainwell - Sum	6.00000	-	-	-	-	-	-	-	-	-	-	-	-	-	-	4.51250	-	10.51250
	Plainwell - Win	-	-	-	-	10.55000	-	0.13930	4.80120	0.85980	5.73230	-	-	-	-	-	-	1.72160	23.80420
	<b>TOTAL - HOMESTEAD</b>	<b>6.00000</b>	<b>-</b>	<b>-</b>	<b>-</b>	<b>10.55000</b>	<b>-</b>	<b>0.13930</b>	<b>4.80120</b>	<b>0.85980</b>	<b>5.73230</b>	<b>-</b>	<b>-</b>	<b>-</b>	<b>-</b>	<b>-</b>	<b>4.51250</b>	<b>1.72160</b>	<b>34.31670</b>
03010	Plainwell - Sum	6.00000	-	-	-	-	-	-	-	-	-	-	-	-	-	-	4.51250	-	10.51250
	Plainwell - Win	-	18.00000	6.00000	-	10.55000	-	0.13930	4.80120	0.85980	5.73230	-	-	-	-	-	-	1.72160	41.80420
	<b>TOTAL - NON-HOME</b>	<b>6.00000</b>	<b>18.00000</b>	<b>6.00000</b>	<b>-</b>	<b>10.55000</b>	<b>-</b>	<b>0.13930</b>	<b>4.80120</b>	<b>0.85980</b>	<b>5.73230</b>	<b>-</b>	<b>-</b>	<b>-</b>	<b>-</b>	<b>-</b>	<b>4.51250</b>	<b>1.72160</b>	<b>52.31670</b>
<b>MONTEREY TWP</b>																			
03030	Allegan - Sum	6.00000	-	-	-	-	-	-	-	-	-	-	-	-	-	-	4.51250	-	10.51250
	Allegan - Win	-	-	-	-	8.54450	-	0.13930	4.80120	0.80760	4.85930	-	-	1.78910	-	-	-	1.72160	22.66260
	<b>TOTAL - HOMESTEAD</b>	<b>6.00000</b>	<b>-</b>	<b>-</b>	<b>-</b>	<b>8.54450</b>	<b>-</b>	<b>0.13930</b>	<b>4.80120</b>	<b>0.80760</b>	<b>4.85930</b>	<b>-</b>	<b>-</b>	<b>1.78910</b>	<b>-</b>	<b>-</b>	<b>4.51250</b>	<b>1.72160</b>	<b>33.17510</b>
03030	Allegan - Sum	6.00000	-	-	-	-	-	-	-	-	-	-	-	-	-	-	4.51250	-	10.51250
	Allegan - Win	-	18.00000	6.00000	-	8.54450	-	0.13930	4.80120	0.80760	4.85930	-	-	1.78910	-	-	-	1.72160	40.66260
	<b>TOTAL - NON-HOME</b>	<b>6.00000</b>	<b>18.00000</b>	<b>6.00000</b>	<b>-</b>	<b>8.54450</b>	<b>-</b>	<b>0.13930</b>	<b>4.80120</b>	<b>0.80760</b>	<b>4.85930</b>	<b>-</b>	<b>-</b>	<b>1.78910</b>	<b>-</b>	<b>-</b>	<b>4.51250</b>	<b>1.72160</b>	<b>51.17510</b>

**2020 ALLEGAN COUNTY  
CERTIFIED PROPERTY TAX RATES  
(PER \$1000 OF TAXABLE VALUE)**

STATE CODE	PUBLIC SCHOOL BY ASSESSING UNIT	K-12 SCHOOLS					COLLEGE	INTERMEDIATE SCHOOLS			TWP/CITIES/VILLAGES			AUTHORITIES		AD VALOREM SPECIALS	COUNTY		TOTAL MILLS (excl.com. Personal)
		STATE EDUCATION TAX	NON-PRINCIPAL RESIDENCE TAX	COMMERCIAL PERSONAL MILLAGE	EXTRA VOTED MILLAGES	DEBT	GRCC/LMCC	ALLOCATED OPERATING	VOTED OPERATING	ALLOCATED CHARTER	VOTED OPERATING	DEBT	VOTED LIBRARIES/PO OL/FIRE/TRANS IT	VOTED DEBT	Unit-wide Special assessments	ALLOCATED OPERATING	COUNTY VOTED ROADS / SENIOR/MEDICAL CARE		
<b>MONTEREY TWP (cont.)</b>																			
03100	Hamilton - Sum	6.00000	-	-	-	2.25000	-	0.12030	6.17030	-	-	-	-	-	-	-	4.51250	-	19.05310
	Hamilton - Win	-	-	-	-	2.25000	-	-	-	0.80760	4.85930	-	0.56410	-	-	-	-	1.72160	10.20260
	<b>TOTAL - HOMESTEAD</b>	<b>6.00000</b>	<b>-</b>	<b>-</b>	<b>-</b>	<b>4.50000</b>	<b>-</b>	<b>0.12030</b>	<b>6.17030</b>	<b>0.80760</b>	<b>4.85930</b>	<b>-</b>	<b>0.56410</b>	<b>-</b>	<b>-</b>	<b>-</b>	<b>4.51250</b>	<b>1.72160</b>	<b>29.25570</b>
03100	Hamilton - Sum	6.00000	9.00000	3.00000	-	2.25000	-	0.12030	6.17030	-	-	-	-	-	-	-	4.51250	-	28.05310
	Hamilton - Win	-	9.00000	3.00000	-	2.25000	-	-	-	0.80760	4.85930	-	0.56410	-	-	-	-	1.72160	19.20260
	<b>TOTAL - NON-HOME</b>	<b>6.00000</b>	<b>18.00000</b>	<b>6.00000</b>	<b>-</b>	<b>4.50000</b>	<b>-</b>	<b>0.12030</b>	<b>6.17030</b>	<b>0.80760</b>	<b>4.85930</b>	<b>-</b>	<b>0.56410</b>	<b>-</b>	<b>-</b>	<b>-</b>	<b>4.51250</b>	<b>1.72160</b>	<b>47.25570</b>
03070	Hopkins - Sum	6.00000	-	-	-	-	-	-	-	-	-	-	-	-	-	-	4.51250	-	10.51250
	Hopkins - Win	-	-	-	1.56510	10.34000	-	0.13930	4.80120	0.80760	4.85930	-	0.56410	-	-	-	-	1.72160	24.79820
	<b>TOTAL - HOMESTEAD</b>	<b>6.00000</b>	<b>-</b>	<b>-</b>	<b>1.56510</b>	<b>10.34000</b>	<b>-</b>	<b>0.13930</b>	<b>4.80120</b>	<b>0.80760</b>	<b>4.85930</b>	<b>-</b>	<b>0.56410</b>	<b>-</b>	<b>-</b>	<b>-</b>	<b>4.51250</b>	<b>1.72160</b>	<b>35.31070</b>
03070	Hopkins - Sum	6.00000	-	-	-	-	-	-	-	-	-	-	-	-	-	-	4.51250	-	10.51250
	Hopkins - Win	-	18.00000	6.00000	1.56510	10.34000	-	0.13930	4.80120	0.80760	4.85930	-	0.56410	-	-	-	-	1.72160	42.79820
	<b>TOTAL - NON-HOME</b>	<b>6.00000</b>	<b>18.00000</b>	<b>6.00000</b>	<b>1.56510</b>	<b>10.34000</b>	<b>-</b>	<b>0.13930</b>	<b>4.80120</b>	<b>0.80760</b>	<b>4.85930</b>	<b>-</b>	<b>0.56410</b>	<b>-</b>	<b>-</b>	<b>-</b>	<b>4.51250</b>	<b>1.72160</b>	<b>53.31070</b>
<b>OTSEGO TWP</b>																			
03030	Allegan - Sum	6.00000	-	-	-	4.27225	-	-	-	-	-	-	-	-	-	-	4.51250	-	14.78475
	Allegan - Win	-	-	-	-	4.27225	-	0.13930	4.80120	0.86350	2.23670	-	0.97520	0.60000	-	-	-	1.72160	15.60975
	<b>TOTAL - HOMESTEAD</b>	<b>6.00000</b>	<b>-</b>	<b>-</b>	<b>-</b>	<b>8.54450</b>	<b>-</b>	<b>0.13930</b>	<b>4.80120</b>	<b>0.86350</b>	<b>2.23670</b>	<b>-</b>	<b>0.97520</b>	<b>0.60000</b>	<b>-</b>	<b>-</b>	<b>4.51250</b>	<b>1.72160</b>	<b>30.39450</b>
03030	Allegan - Sum	6.00000	9.00000	3.00000	-	4.27225	-	-	-	-	-	-	-	-	-	-	4.51250	-	23.78475
	Allegan - Win	-	9.00000	3.00000	-	4.27225	-	0.13930	4.80120	0.86350	2.23670	-	0.97520	0.60000	-	-	-	1.72160	24.60975
	<b>TOTAL - NON-HOME</b>	<b>6.00000</b>	<b>18.00000</b>	<b>6.00000</b>	<b>-</b>	<b>8.54450</b>	<b>-</b>	<b>0.13930</b>	<b>4.80120</b>	<b>0.86350</b>	<b>2.23670</b>	<b>-</b>	<b>0.97520</b>	<b>0.60000</b>	<b>-</b>	<b>-</b>	<b>4.51250</b>	<b>1.72160</b>	<b>48.39450</b>
03060	Martin - Sum	6.00000	-	-	-	-	-	-	-	-	-	-	-	-	-	-	4.51250	-	10.51250
	Martin - Win	-	-	-	-	7.00000	-	0.13930	4.80120	0.86350	2.23670	-	0.97520	0.60000	-	-	-	1.72160	18.33750
	<b>TOTAL - HOMESTEAD</b>	<b>6.00000</b>	<b>-</b>	<b>-</b>	<b>-</b>	<b>7.00000</b>	<b>-</b>	<b>0.13930</b>	<b>4.80120</b>	<b>0.86350</b>	<b>2.23670</b>	<b>-</b>	<b>0.97520</b>	<b>0.60000</b>	<b>-</b>	<b>-</b>	<b>4.51250</b>	<b>1.72160</b>	<b>28.85000</b>
03060	Martin - Sum	6.00000	-	-	-	-	-	-	-	-	-	-	-	-	-	-	4.51250	-	10.51250
	Martin - Win	-	18.00000	6.00000	-	7.00000	-	0.13930	4.80120	0.86350	2.23670	-	0.97520	0.60000	-	-	-	1.72160	36.33750
	<b>TOTAL - NON-HOME</b>	<b>6.00000</b>	<b>18.00000</b>	<b>6.00000</b>	<b>-</b>	<b>7.00000</b>	<b>-</b>	<b>0.13930</b>	<b>4.80120</b>	<b>0.86350</b>	<b>2.23670</b>	<b>-</b>	<b>0.97520</b>	<b>0.60000</b>	<b>-</b>	<b>-</b>	<b>4.51250</b>	<b>1.72160</b>	<b>46.85000</b>
03020	Otsego - Sum	6.00000	-	-	-	-	-	-	-	-	-	-	-	-	-	-	4.51250	-	10.51250
	Otsego - Win	-	-	-	-	8.49000	-	0.13930	4.80120	0.86350	2.23670	-	0.97520	0.60000	-	-	-	1.72160	19.82750
	<b>TOTAL - HOMESTEAD</b>	<b>6.00000</b>	<b>-</b>	<b>-</b>	<b>-</b>	<b>8.49000</b>	<b>-</b>	<b>0.13930</b>	<b>4.80120</b>	<b>0.86350</b>	<b>2.23670</b>	<b>-</b>	<b>0.97520</b>	<b>0.60000</b>	<b>-</b>	<b>-</b>	<b>4.51250</b>	<b>1.72160</b>	<b>30.34000</b>
03020	Otsego - Sum	6.00000	-	-	-	-	-	-	-	-	-	-	-	-	-	-	4.51250	-	10.51250
	Otsego - Win	-	17.31420	5.31420	-	8.49000	-	0.13930	4.80120	0.86350	2.23670	-	0.97520	0.60000	-	-	-	1.72160	37.14170
	<b>TOTAL - NON-HOME</b>	<b>6.00000</b>	<b>17.31420</b>	<b>5.31420</b>	<b>-</b>	<b>8.49000</b>	<b>-</b>	<b>0.13930</b>	<b>4.80120</b>	<b>0.86350</b>	<b>2.23670</b>	<b>-</b>	<b>0.97520</b>	<b>0.60000</b>	<b>-</b>	<b>-</b>	<b>4.51250</b>	<b>1.72160</b>	<b>47.65420</b>

**2020 ALLEGAN COUNTY  
CERTIFIED PROPERTY TAX RATES  
(PER \$1000 OF TAXABLE VALUE)**

STATE CODE	PUBLIC SCHOOL BY ASSESSING UNIT	K-12 SCHOOLS					COLLEGE	INTERMEDIATE SCHOOLS		TWP/CITIES/VILLAGES			AUTHORITIES		AD VALOREM SPECIALS	COUNTY		TOTAL MILLS (excl.com. Personal)
		STATE EDUCATION TAX	NON-PRINCIPAL RESIDENCE TAX	COMMERCIAL PERSONAL MILLAGE	EXTRA VOTED MILLAGES	DEBT	GRCC/LMCC	ALLOCATED OPERATING	VOTED OPERATING	ALLOCATED CHARTER	VOTED OPERATING	DEBT	VOTED LIBRARIES/PO OL/FIRE/TRANS IT	VOTED DEBT	Unit-wide Special assessments	ALLOCATED OPERATING	COUNTY VOTED ROADS / SENIOR/MEDICAL CARE	
<b>OTSEGO TWP (cont.)</b>																		
03020	Otsego/Martin Dbt-Sum	6.00000	-	-	-	-	-	-	-	-	-	-	-	-	-	4.51250	-	10.51250
	Otsego/Martin Dbt-Win	-	-	-	-	7.00000	-	0.13930	4.80120	0.86350	2.23670	-	0.97520	0.60000	-	-	1.72160	18.33750
	TOTAL - HOMESTEAD	6.00000	-	-	-	7.00000	-	0.13930	4.80120	0.86350	2.23670	-	0.97520	0.60000	-	4.51250	1.72160	28.85000
03020	Otsego/Martin Dbt-Sum	6.00000	-	-	-	-	-	-	-	-	-	-	-	-	-	4.51250	-	10.51250
	Otsego/Martin Dbt-Win	-	17.31420	5.31420	-	7.00000	-	0.13930	4.80120	0.86350	2.23670	-	0.97520	0.60000	-	-	1.72160	35.65170
	TOTAL - NON-HOME	6.00000	17.31420	5.31420	-	7.00000	-	0.13930	4.80120	0.86350	2.23670	-	0.97520	0.60000	-	4.51250	1.72160	46.16420
03010	Plainwell - Sum	6.00000	-	-	-	-	-	-	-	-	-	-	-	-	-	4.51250	-	10.51250
	Plainwell - Win	-	-	-	-	10.55000	-	0.13930	4.80120	0.86350	2.23670	-	0.97520	0.60000	-	-	1.72160	21.88750
	TOTAL - HOMESTEAD	6.00000	-	-	-	10.55000	-	0.13930	4.80120	0.86350	2.23670	-	0.97520	0.60000	-	4.51250	1.72160	32.40000
03010	Plainwell - Sum	6.00000	-	-	-	-	-	-	-	-	-	-	-	-	-	4.51250	-	10.51250
	Plainwell - Win	-	18.00000	6.00000	-	10.55000	-	0.13930	4.80120	0.86350	2.23670	-	0.97520	0.60000	-	-	1.72160	39.88750
	TOTAL - NON-HOME	6.00000	18.00000	6.00000	-	10.55000	-	0.13930	4.80120	0.86350	2.23670	-	0.97520	0.60000	-	4.51250	1.72160	50.40000
<b>OVERISEL TWP</b>																		
03100	Hamilton - Sum	6.00000	-	-	-	2.25000	-	0.12030	6.17030	-	-	-	-	-	-	4.51250	-	19.05310
	Hamilton - Win	-	-	-	-	2.25000	-	-	-	0.76000	6.65000	-	-	-	-	-	1.72160	11.38160
	TOTAL - HOMESTEAD	6.00000	-	-	-	4.50000	-	0.12030	6.17030	0.76000	6.65000	-	-	-	-	4.51250	1.72160	30.43470
03100	Hamilton - Sum	6.00000	9.00000	3.00000	-	2.25000	-	0.12030	6.17030	-	-	-	-	-	-	4.51250	-	28.05310
	Hamilton - Win	-	9.00000	3.00000	-	2.25000	-	-	-	0.76000	6.65000	-	-	-	-	-	1.72160	20.38160
	TOTAL - NON-HOME	6.00000	18.00000	6.00000	-	4.50000	-	0.12030	6.17030	0.76000	6.65000	-	-	-	-	4.51250	1.72160	48.43470
70350	Zeeland - Sum	6.00000	-	-	0.69530	3.72500	-	0.12030	6.17030	-	-	-	-	-	-	4.51250	-	21.22340
	Zeeland - Win	-	-	-	0.69550	3.72500	-	-	-	0.76000	6.65000	-	-	-	-	-	1.72160	13.55210
	TOTAL - HOMESTEAD	6.00000	-	-	1.39080	7.45000	-	0.12030	6.17030	0.76000	6.65000	-	-	-	-	4.51250	1.72160	34.77550
70350	Zeeland - Sum	6.00000	9.00000	3.00000	0.69530	3.72500	-	0.12030	6.17030	-	-	-	-	-	-	4.51250	-	30.22340
	Zeeland - Win	-	9.00000	3.00000	0.69550	3.72500	-	-	-	0.76000	6.65000	-	-	-	-	-	1.72160	22.55210
	TOTAL - NON-HOME	6.00000	18.00000	6.00000	1.39080	7.45000	-	0.12030	6.17030	0.76000	6.65000	-	-	-	-	4.51250	1.72160	52.77550
<b>SALEM TWP</b>																		
03100	Hamilton - Sum	6.00000	-	-	-	2.25000	-	0.12030	6.17030	-	-	-	-	-	-	4.51250	-	19.05310
	Hamilton - Win	-	-	-	-	2.25000	-	-	-	0.75450	5.58640	-	-	-	-	-	1.72160	10.31250
	TOTAL - HOMESTEAD	6.00000	-	-	-	4.50000	-	0.12030	6.17030	0.75450	5.58640	-	-	-	-	4.51250	1.72160	29.36560
03100	Hamilton - Sum	6.00000	9.00000	3.00000	-	2.25000	-	0.12030	6.17030	-	-	-	-	-	-	4.51250	-	28.05310
	Hamilton - Win	-	9.00000	3.00000	-	2.25000	-	-	-	0.75450	5.58640	-	-	-	-	-	1.72160	19.31250
	TOTAL - NON-HOME	6.00000	18.00000	6.00000	-	4.50000	-	0.12030	6.17030	0.75450	5.58640	-	-	-	-	4.51250	1.72160	47.36560

**2020 ALLEGAN COUNTY  
CERTIFIED PROPERTY TAX RATES  
(PER \$1000 OF TAXABLE VALUE)**

STATE CODE	PUBLIC SCHOOL BY ASSESSING UNIT	K-12 SCHOOLS					COLLEGE	INTERMEDIATE SCHOOLS		TWP/CITIES/VILLAGES			AUTHORITIES		AD VALOREM SPECIALS	COUNTY		TOTAL MILLS (excl.com. Personal)
		STATE EDUCATION TAX	NON-PRINCIPAL RESIDENCE TAX	COMMERCIAL PERSONAL MILLAGE	EXTRA VOTED MILLAGES	DEBT	GRCC/LMCC	ALLOCATED OPERATING	VOTED OPERATING	ALLOCATED CHARTER	VOTED OPERATING	DEBT	VOTED LIBRARIES/POL/FIRE/TRANSIT	VOTED DEBT	Unit-wide Special assessments	ALLOCATED OPERATING	COUNTY VOTED ROADS/SENIOR/MEDICAL CARE	
<b>SALEM TWP (cont.)</b>																		
03070	Hopkins - Sum	6.00000	-	-	-	-	-	-	-	-	-	-	-	-	-	4.51250	-	10.51250
	Hopkins - Win	-	-	-	1.56510	10.34000	-	0.13930	4.80120	0.75450	5.58640	-	-	-	-	-	1.72160	24.90810
	TOTAL - HOMESTEAD	6.00000	-	-	1.56510	10.34000	-	0.13930	4.80120	0.75450	5.58640	-	-	-	-	4.51250	1.72160	35.42060
03070	Hopkins - Sum	6.00000	-	-	-	-	-	-	-	-	-	-	-	-	-	4.51250	-	10.51250
	Hopkins - Win	-	18.00000	6.00000	1.56510	10.34000	-	0.13930	4.80120	0.75450	5.58640	-	-	-	-	-	1.72160	42.90810
	TOTAL - NON-HOME	6.00000	18.00000	6.00000	1.56510	10.34000	-	0.13930	4.80120	0.75450	5.58640	-	-	-	-	4.51250	1.72160	53.42060
70190	Hudsonville - Sum	6.00000	-	-	0.98070	7.00000	-	0.12030	6.17030	-	-	-	-	-	-	4.51250	-	24.78380
	Hudsonville - Win	-	-	-	-	-	-	-	-	0.75450	5.58640	-	-	-	-	-	1.72160	8.06250
	TOTAL - HOMESTEAD	6.00000	-	-	0.98070	7.00000	-	0.12030	6.17030	0.75450	5.58640	-	-	-	-	4.51250	1.72160	32.84630
70190	Hudsonville - Sum	6.00000	18.00000	6.00000	0.98070	7.00000	-	0.12030	6.17030	-	-	-	-	-	-	4.51250	-	42.78380
	Hudsonville - Win	-	-	-	-	-	-	-	-	0.75450	5.58640	-	-	-	-	-	1.72160	8.06250
	TOTAL - NON-HOME	6.00000	18.00000	6.00000	0.98070	7.00000	-	0.12030	6.17030	0.75450	5.58640	-	-	-	-	4.51250	1.72160	50.84630
70350	Zeeland - Sum	6.00000	-	-	0.69530	3.72500	-	0.12030	6.17030	-	-	-	-	-	-	4.51250	-	21.22340
	Zeeland - Win	-	-	-	0.69550	3.72500	-	-	-	0.75450	5.58640	-	-	-	-	-	1.72160	12.48300
	TOTAL - HOMESTEAD	6.00000	-	-	1.39080	7.45000	-	0.12030	6.17030	0.75450	5.58640	-	-	-	-	4.51250	1.72160	33.70640
70350	Zeeland - Sum	6.00000	9.00000	3.00000	0.69530	3.72500	-	0.12030	6.17030	-	-	-	-	-	-	4.51250	-	30.22340
	Zeeland - Win	-	9.00000	3.00000	0.69550	3.72500	-	-	-	0.75450	5.58640	-	-	-	-	-	1.72160	21.48300
	TOTAL - NON-HOME	6.00000	18.00000	6.00000	1.39080	7.45000	-	0.12030	6.17030	0.75450	5.58640	-	-	-	-	4.51250	1.72160	51.70640
<b>SAUGATUCK TWP</b>																		
03050	Fennville - Sum	6.00000	-	-	-	-	-	-	-	-	-	-	-	-	-	4.51250	-	10.51250
	Fennville - Win	-	-	-	-	6.69120	-	0.13930	4.80120	0.40900	2.10050	-	0.87980	0.36000	2.20000	-	1.72160	19.30260
	TOTAL - HOMESTEAD	6.00000	-	-	-	6.69120	-	0.13930	4.80120	0.40900	2.10050	-	0.87980	0.36000	2.20000	4.51250	1.72160	29.81510
03050	Fennville - Sum	6.00000	-	-	-	-	-	-	-	-	-	-	-	-	-	4.51250	-	10.51250
	Fennville - Win	-	18.00000	6.00000	-	6.69120	-	0.13930	4.80120	0.40900	2.10050	-	0.87980	0.36000	2.20000	-	1.72160	37.30260
	TOTAL - NON-HOME	6.00000	18.00000	6.00000	-	6.69120	-	0.13930	4.80120	0.40900	2.10050	-	0.87980	0.36000	2.20000	4.51250	1.72160	47.81510
03100	Hamilton - Sum	6.00000	-	-	-	-	-	0.12030	6.17030	-	-	-	-	-	-	4.51250	-	16.80310
	Hamilton - Win	-	-	-	-	4.50000	-	-	-	0.40900	2.10050	-	0.87980	0.36000	2.20000	-	1.72160	12.17090
	TOTAL - HOMESTEAD	6.00000	-	-	-	4.50000	-	0.12030	6.17030	0.40900	2.10050	-	0.87980	0.36000	2.20000	4.51250	1.72160	28.97400
03100	Hamilton - Sum	6.00000	-	-	-	-	-	0.12030	6.17030	-	-	-	-	-	-	4.51250	-	16.80310
	Hamilton - Win	-	18.00000	6.00000	-	4.50000	-	-	-	0.40900	2.10050	-	0.87980	0.36000	2.20000	-	1.72160	30.17090
	TOTAL - NON-HOME	6.00000	18.00000	6.00000	-	4.50000	-	0.12030	6.17030	0.40900	2.10050	-	0.87980	0.36000	2.20000	4.51250	1.72160	46.97400

**2020 ALLEGAN COUNTY  
CERTIFIED PROPERTY TAX RATES  
(PER \$1000 OF TAXABLE VALUE)**

STATE CODE	PUBLIC SCHOOL BY ASSESSING UNIT	K-12 SCHOOLS					COLLEGE	INTERMEDIATE SCHOOLS		TWP/CITIES/VILLAGES			AUTHORITIES		AD VALOREM SPECIALS	COUNTY		TOTAL MILLS (excl.com. Personal)
		STATE EDUCATION TAX	NON-PRINCIPAL RESIDENCE TAX	COMMERCIAL PERSONAL MILLAGE	EXTRA VOTED MILLAGES	DEBT	GRCC/LMCC	ALLOCATED OPERATING	VOTED OPERATING	ALLOCATED CHARTER	VOTED OPERATING	DEBT	VOTED LIBRARIES/POOL/FIRE/TRANSIT	VOTED DEBT	Unit-wide Special assessments	ALLOCATED OPERATING	COUNTY VOTED ROADS/SENIOR/MEDICAL CARE	
<b>SAUGATUCK TWP (cont.)</b>																		
03080	Saugatuck - Sum	6.00000	-	-	0.84820	0.92500	-	0.12030	6.17030	-	-	-	-	-	-	4.51250	-	18.57630
	Saugatuck - Win	-	-	-	0.60060	0.92500	-	-	-	0.40900	2.10050	-	0.87980	0.36000	2.20000	-	1.72160	9.19650
	<b>TOTAL - HOMESTEAD</b>	<b>6.00000</b>	<b>-</b>	<b>-</b>	<b>1.44880</b>	<b>1.85000</b>	<b>-</b>	<b>0.12030</b>	<b>6.17030</b>	<b>0.40900</b>	<b>2.10050</b>	<b>-</b>	<b>0.87980</b>	<b>0.36000</b>	<b>2.20000</b>	<b>4.51250</b>	<b>1.72160</b>	<b>27.77280</b>
03080	Saugatuck - Sum	6.00000	9.00000	3.00000	0.84820	0.92500	-	0.12030	6.17030	-	-	-	-	-	-	4.51250	-	27.57630
	Saugatuck - Win	-	9.00000	3.00000	0.60060	0.92500	-	-	-	0.40900	2.10050	-	0.87980	0.36000	2.20000	-	1.72160	18.19650
	<b>TOTAL - NON-HOME</b>	<b>6.00000</b>	<b>18.00000</b>	<b>6.00000</b>	<b>1.44880</b>	<b>1.85000</b>	<b>-</b>	<b>0.12030</b>	<b>6.17030</b>	<b>0.40900</b>	<b>2.10050</b>	<b>-</b>	<b>0.87980</b>	<b>0.36000</b>	<b>2.20000</b>	<b>4.51250</b>	<b>1.72160</b>	<b>45.77280</b>
<b>TROWBRIDGE TWP</b>																		
03030	Allegan - Sum	6.00000	-	-	-	-	-	-	-	-	-	-	-	-	-	4.51250	-	10.51250
	Allegan - Win	-	-	-	-	8.54450	-	0.13930	4.80120	0.82340	3.43080	-	1.78910	-	-	-	1.72160	21.24990
	<b>TOTAL - HOMESTEAD</b>	<b>6.00000</b>	<b>-</b>	<b>-</b>	<b>-</b>	<b>8.54450</b>	<b>-</b>	<b>0.13930</b>	<b>4.80120</b>	<b>0.82340</b>	<b>3.43080</b>	<b>-</b>	<b>1.78910</b>	<b>-</b>	<b>-</b>	<b>4.51250</b>	<b>1.72160</b>	<b>31.76240</b>
03030	Allegan - Sum	6.00000	-	-	-	-	-	-	-	-	-	-	-	-	-	4.51250	-	10.51250
	Allegan - Win	-	18.00000	6.00000	-	8.54450	-	0.13930	4.80120	0.82340	3.43080	-	1.78910	-	-	-	1.72160	39.24990
	<b>TOTAL - NON-HOME</b>	<b>6.00000</b>	<b>18.00000</b>	<b>6.00000</b>	<b>-</b>	<b>8.54450</b>	<b>-</b>	<b>0.13930</b>	<b>4.80120</b>	<b>0.82340</b>	<b>3.43080</b>	<b>-</b>	<b>1.78910</b>	<b>-</b>	<b>-</b>	<b>4.51250</b>	<b>1.72160</b>	<b>49.76240</b>
80110	Gobles - Sum	-	-	-	-	-	-	-	-	-	-	-	-	-	-	4.51250	-	4.51250
	Gobles - Win	6.00000	-	-	2.00000	9.00000	-	0.14070	6.70620	0.82340	3.43080	-	-	-	-	-	1.72160	29.82270
	<b>TOTAL - HOMESTEAD</b>	<b>6.00000</b>	<b>-</b>	<b>-</b>	<b>2.00000</b>	<b>9.00000</b>	<b>-</b>	<b>0.14070</b>	<b>6.70620</b>	<b>0.82340</b>	<b>3.43080</b>	<b>-</b>	<b>-</b>	<b>-</b>	<b>-</b>	<b>4.51250</b>	<b>1.72160</b>	<b>34.33520</b>
80110	Gobles - Sum	-	-	-	-	-	-	-	-	-	-	-	-	-	-	4.51250	-	4.51250
	Gobles - Win	6.00000	17.81280	5.81280	2.00000	9.00000	-	0.14070	6.70620	0.82340	3.43080	-	-	-	-	-	1.72160	47.63550
	<b>TOTAL - NON-HOME</b>	<b>6.00000</b>	<b>17.81280</b>	<b>5.81280</b>	<b>2.00000</b>	<b>9.00000</b>	<b>-</b>	<b>0.14070</b>	<b>6.70620</b>	<b>0.82340</b>	<b>3.43080</b>	<b>-</b>	<b>-</b>	<b>-</b>	<b>-</b>	<b>4.51250</b>	<b>1.72160</b>	<b>52.14800</b>
03020	Otsego - Sum	6.00000	-	-	-	-	-	-	-	-	-	-	-	-	-	4.51250	-	10.51250
	Otsego - Win	-	-	-	-	8.49000	-	0.13930	4.80120	0.82340	3.43080	-	-	-	-	-	1.72160	19.40630
	<b>TOTAL - HOMESTEAD</b>	<b>6.00000</b>	<b>-</b>	<b>-</b>	<b>-</b>	<b>8.49000</b>	<b>-</b>	<b>0.13930</b>	<b>4.80120</b>	<b>0.82340</b>	<b>3.43080</b>	<b>-</b>	<b>-</b>	<b>-</b>	<b>-</b>	<b>4.51250</b>	<b>1.72160</b>	<b>29.91880</b>
03020	Otsego - Sum	6.00000	-	-	-	-	-	-	-	-	-	-	-	-	-	4.51250	-	10.51250
	Otsego - Win	-	17.31420	5.31420	-	8.49000	-	0.13930	4.80120	0.82340	3.43080	-	-	-	-	-	1.72160	36.72050
	<b>TOTAL - NON-HOME</b>	<b>6.00000</b>	<b>17.31420</b>	<b>5.31420</b>	<b>-</b>	<b>8.49000</b>	<b>-</b>	<b>0.13930</b>	<b>4.80120</b>	<b>0.82340</b>	<b>3.43080</b>	<b>-</b>	<b>-</b>	<b>-</b>	<b>-</b>	<b>4.51250</b>	<b>1.72160</b>	<b>47.23300</b>
<b>VALLEY TWP</b>																		
03030	Allegan - Sum	6.00000	-	-	-	-	-	-	-	-	-	-	-	-	-	4.51250	-	10.51250
	Allegan - Win	-	-	-	-	8.54450	-	0.13930	4.80120	0.99390	3.98200	-	1.78910	-	-	-	1.72160	21.97160
	<b>TOTAL - HOMESTEAD</b>	<b>6.00000</b>	<b>-</b>	<b>-</b>	<b>-</b>	<b>8.54450</b>	<b>-</b>	<b>0.13930</b>	<b>4.80120</b>	<b>0.99390</b>	<b>3.98200</b>	<b>-</b>	<b>1.78910</b>	<b>-</b>	<b>-</b>	<b>4.51250</b>	<b>1.72160</b>	<b>32.48410</b>
03030	Allegan - Sum	6.00000	-	-	-	-	-	-	-	-	-	-	-	-	-	4.51250	-	10.51250
	Allegan - Win	-	18.00000	6.00000	-	8.54450	-	0.13930	4.80120	0.99390	3.98200	-	1.78910	-	-	-	1.72160	39.97160
	<b>TOTAL - NON-HOME</b>	<b>6.00000</b>	<b>18.00000</b>	<b>6.00000</b>	<b>-</b>	<b>8.54450</b>	<b>-</b>	<b>0.13930</b>	<b>4.80120</b>	<b>0.99390</b>	<b>3.98200</b>	<b>-</b>	<b>1.78910</b>	<b>-</b>	<b>-</b>	<b>4.51250</b>	<b>1.72160</b>	<b>50.48410</b>



**2020 ALLEGAN COUNTY  
CERTIFIED PROPERTY TAX RATES  
(PER \$1000 OF TAXABLE VALUE)**

STATE CODE	PUBLIC SCHOOL BY ASSESSING UNIT	K-12 SCHOOLS					COLLEGE GRCC/LMCC	INTERMEDIATE SCHOOLS		TWP/CITIES/VILLAGES			AUTHORITIES		AD VALOREM SPECIALS	COUNTY		TOTAL MILLS (excl.com. Personal)
		STATE EDUCATION TAX	NON-PRINCIPAL RESIDENCE TAX	COMMERCIAL PERSONAL MILLAGE	EXTRA VOTED MILLAGES	DEBT		ALLOCATED OPERATING	VOTED OPERATING	ALLOCATED CHARTER	VOTED OPERATING	DEBT	VOTED LIBRARIES/POOL/FIRE/TRANSIT	VOTED DEBT	Unit-wide Special assessments	ALLOCATED OPERATING	COUNTY VOTED ROADS / SENIOR/MEDICAL CARE	
<b>VALLEY TWP (cont.)</b>																		
03050	Fennville - Sum	6.00000	-	-	-	-	-	-	-	-	-	-	-	-	-	4.51250	-	10.51250
	Fennville - Win	-	-	-	-	6.69120	-	0.13930	4.80120	0.99390	3.98200	-	-	-	-	-	1.72160	18.32920
	<b>TOTAL - HOMESTEAD</b>	<b>6.00000</b>	<b>-</b>	<b>-</b>	<b>-</b>	<b>6.69120</b>	<b>-</b>	<b>0.13930</b>	<b>4.80120</b>	<b>0.99390</b>	<b>3.98200</b>	<b>-</b>	<b>-</b>	<b>-</b>	<b>-</b>	<b>4.51250</b>	<b>1.72160</b>	<b>28.84170</b>
03050	Fennville - Sum	6.00000	-	-	-	-	-	-	-	-	-	-	-	-	-	4.51250	-	10.51250
	Fennville - Win	-	18.00000	6.00000	-	6.69120	-	0.13930	4.80120	0.99390	3.98200	-	-	-	-	-	1.72160	36.32920
	<b>TOTAL - NON-HOME</b>	<b>6.00000</b>	<b>18.00000</b>	<b>6.00000</b>	<b>-</b>	<b>6.69120</b>	<b>-</b>	<b>0.13930</b>	<b>4.80120</b>	<b>0.99390</b>	<b>3.98200</b>	<b>-</b>	<b>-</b>	<b>-</b>	<b>-</b>	<b>4.51250</b>	<b>1.72160</b>	<b>46.84170</b>
<b>WATSON TWP</b>																		
03030	Allegan - Sum	6.00000	-	-	-	-	-	-	-	-	-	-	-	-	-	4.51250	-	10.51250
	Allegan - Win	-	-	-	-	8.54450	-	0.13930	4.80120	0.74150	2.93780	-	1.78910	-	1.00000	-	1.72160	21.67500
	<b>TOTAL - HOMESTEAD</b>	<b>6.00000</b>	<b>-</b>	<b>-</b>	<b>-</b>	<b>8.54450</b>	<b>-</b>	<b>0.13930</b>	<b>4.80120</b>	<b>0.74150</b>	<b>2.93780</b>	<b>-</b>	<b>1.78910</b>	<b>-</b>	<b>1.00000</b>	<b>4.51250</b>	<b>1.72160</b>	<b>32.18750</b>
03030	Allegan - Sum	6.00000	-	-	-	-	-	-	-	-	-	-	-	-	-	4.51250	-	10.51250
	Allegan - Win	-	18.00000	6.00000	-	8.54450	-	0.13930	4.80120	0.74150	2.93780	-	1.78910	-	1.00000	-	1.72160	39.67500
	<b>TOTAL - NON-HOME</b>	<b>6.00000</b>	<b>18.00000</b>	<b>6.00000</b>	<b>-</b>	<b>8.54450</b>	<b>-</b>	<b>0.13930</b>	<b>4.80120</b>	<b>0.74150</b>	<b>2.93780</b>	<b>-</b>	<b>1.78910</b>	<b>-</b>	<b>1.00000</b>	<b>4.51250</b>	<b>1.72160</b>	<b>50.18750</b>
03070	Hopkins - Sum	6.00000	-	-	-	-	-	-	-	-	-	-	-	-	-	4.51250	-	10.51250
	Hopkins - Win	-	-	-	1.56510	10.34000	-	0.13930	4.80120	0.74150	2.93780	-	0.56410	-	1.00000	-	1.72160	23.81060
	<b>TOTAL - HOMESTEAD</b>	<b>6.00000</b>	<b>-</b>	<b>-</b>	<b>1.56510</b>	<b>10.34000</b>	<b>-</b>	<b>0.13930</b>	<b>4.80120</b>	<b>0.74150</b>	<b>2.93780</b>	<b>-</b>	<b>0.56410</b>	<b>-</b>	<b>1.00000</b>	<b>4.51250</b>	<b>1.72160</b>	<b>34.32310</b>
03070	Hopkins - Sum	6.00000	-	-	-	-	-	-	-	-	-	-	-	-	-	4.51250	-	10.51250
	Hopkins - Win	-	18.00000	6.00000	1.56510	10.34000	-	0.13930	4.80120	0.74150	2.93780	-	0.56410	-	1.00000	-	1.72160	41.81060
	<b>TOTAL - NON-HOME</b>	<b>6.00000</b>	<b>18.00000</b>	<b>6.00000</b>	<b>1.56510</b>	<b>10.34000</b>	<b>-</b>	<b>0.13930</b>	<b>4.80120</b>	<b>0.74150</b>	<b>2.93780</b>	<b>-</b>	<b>0.56410</b>	<b>-</b>	<b>1.00000</b>	<b>4.51250</b>	<b>1.72160</b>	<b>52.32310</b>
03060	Martin - Sum	6.00000	-	-	-	-	-	-	-	-	-	-	-	-	-	4.51250	-	10.51250
	Martin - Win	-	-	-	-	7.00000	-	0.13930	4.80120	0.74150	2.93780	-	-	-	1.00000	-	1.72160	18.34140
	<b>TOTAL - HOMESTEAD</b>	<b>6.00000</b>	<b>-</b>	<b>-</b>	<b>-</b>	<b>7.00000</b>	<b>-</b>	<b>0.13930</b>	<b>4.80120</b>	<b>0.74150</b>	<b>2.93780</b>	<b>-</b>	<b>-</b>	<b>-</b>	<b>1.00000</b>	<b>4.51250</b>	<b>1.72160</b>	<b>28.85390</b>
03060	Martin - Sum	6.00000	-	-	-	-	-	-	-	-	-	-	-	-	-	4.51250	-	10.51250
	Martin - Win	-	18.00000	6.00000	-	7.00000	-	0.13930	4.80120	0.74150	2.93780	-	-	-	1.00000	-	1.72160	36.34140
	<b>TOTAL - NON-HOME</b>	<b>6.00000</b>	<b>18.00000</b>	<b>6.00000</b>	<b>-</b>	<b>7.00000</b>	<b>-</b>	<b>0.13930</b>	<b>4.80120</b>	<b>0.74150</b>	<b>2.93780</b>	<b>-</b>	<b>-</b>	<b>-</b>	<b>1.00000</b>	<b>4.51250</b>	<b>1.72160</b>	<b>46.85390</b>
03020	Otsego - Sum	6.00000	-	-	-	-	-	-	-	-	-	-	-	-	-	4.51250	-	10.51250
	Otsego - Win	-	-	-	-	8.49000	-	0.13930	4.80120	0.74150	2.93780	-	-	-	1.00000	-	1.72160	19.83140
	<b>TOTAL - HOMESTEAD</b>	<b>6.00000</b>	<b>-</b>	<b>-</b>	<b>-</b>	<b>8.49000</b>	<b>-</b>	<b>0.13930</b>	<b>4.80120</b>	<b>0.74150</b>	<b>2.93780</b>	<b>-</b>	<b>-</b>	<b>-</b>	<b>1.00000</b>	<b>4.51250</b>	<b>1.72160</b>	<b>30.34390</b>
03020	Otsego - Sum	6.00000	-	-	-	-	-	-	-	-	-	-	-	-	-	4.51250	-	10.51250
	Otsego - Win	-	17.31420	5.31420	-	8.49000	-	0.13930	4.80120	0.74150	2.93780	-	-	-	1.00000	-	1.72160	37.14560
	<b>TOTAL - NON-HOME</b>	<b>6.00000</b>	<b>17.31420</b>	<b>5.31420</b>	<b>-</b>	<b>8.49000</b>	<b>-</b>	<b>0.13930</b>	<b>4.80120</b>	<b>0.74150</b>	<b>2.93780</b>	<b>-</b>	<b>-</b>	<b>-</b>	<b>1.00000</b>	<b>4.51250</b>	<b>1.72160</b>	<b>47.65810</b>

**2020 ALLEGAN COUNTY  
CERTIFIED PROPERTY TAX RATES  
(PER \$1000 OF TAXABLE VALUE)**

STATE CODE	PUBLIC SCHOOL BY ASSESSING UNIT	K-12 SCHOOLS					COLLEGE	INTERMEDIATE SCHOOLS			TWP/CITIES/VILLAGES			AUTHORITIES		AD VALOREM SPECIALS	COUNTY		TOTAL MILLS (excl.com. Personal)
		STATE EDUCATION TAX	NON-PRINCIPAL RESIDENCE TAX	COMMERCIAL PERSONAL MILLAGE	EXTRA VOTED MILLAGES	DEBT	GRCC/LMCC	ALLOCATED OPERATING	VOTED OPERATING	ALLOCATED CHARTER	VOTED OPERATING	DEBT	VOTED LIBRARIES/POOL/FIRE/TRANSIT	VOTED DEBT	Unit-wide Special assessments	ALLOCATED OPERATING	COUNTY VOTED ROADS / SENIOR/MEDICAL CARE		
<b>WAYLAND TWP</b>																			
08050	Thornapple-Kellogg-Sum	6.00000	-	-	-	-	-	0.08770	5.48070	-	-	-	-	-	-	-	4.51250	-	16.08090
	Thornapple-Kellogg-Win	-	-	-	-	9.65000	1.74720	-	-	0.73300	-	-	-	-	-	-	-	1.72160	13.85180
	<b>TOTAL - HOMESTEAD</b>	<b>6.00000</b>	<b>-</b>	<b>-</b>	<b>-</b>	<b>9.65000</b>	<b>1.74720</b>	<b>0.08770</b>	<b>5.48070</b>	<b>0.73300</b>	<b>-</b>	<b>-</b>	<b>-</b>	<b>-</b>	<b>-</b>	<b>-</b>	<b>4.51250</b>	<b>1.72160</b>	<b>29.93270</b>
08050	Thornapple-Kellogg-Sum	6.00000	-	-	-	-	-	0.08770	5.48070	-	-	-	-	-	-	-	4.51250	-	16.08090
	Thornapple-Kellogg-Win	-	18.00000	6.00000	-	9.65000	1.74720	-	-	0.73300	-	-	-	-	-	-	-	1.72160	31.85180
	<b>TOTAL - NON-HOME</b>	<b>6.00000</b>	<b>18.00000</b>	<b>6.00000</b>	<b>-</b>	<b>9.65000</b>	<b>1.74720</b>	<b>0.08770</b>	<b>5.48070</b>	<b>0.73300</b>	<b>-</b>	<b>-</b>	<b>-</b>	<b>-</b>	<b>-</b>	<b>-</b>	<b>4.51250</b>	<b>1.72160</b>	<b>47.93270</b>
03040	Wayland - Sum	6.00000	-	-	-	4.20000	-	-	-	-	-	-	-	-	-	-	4.51250	-	14.71250
	Wayland - Win	-	-	-	-	4.20000	-	0.13930	4.80120	0.73300	-	-	-	1.35540	-	-	-	1.72160	12.95050
	<b>TOTAL - HOMESTEAD</b>	<b>6.00000</b>	<b>-</b>	<b>-</b>	<b>-</b>	<b>8.40000</b>	<b>-</b>	<b>0.13930</b>	<b>4.80120</b>	<b>0.73300</b>	<b>-</b>	<b>-</b>	<b>-</b>	<b>1.35540</b>	<b>-</b>	<b>-</b>	<b>4.51250</b>	<b>1.72160</b>	<b>27.66300</b>
03040	Wayland - Sum	6.00000	9.00000	3.00000	-	4.20000	-	-	-	-	-	-	-	-	-	-	4.51250	-	23.71250
	Wayland - Win	-	9.00000	3.00000	-	4.20000	-	0.13930	4.80120	0.73300	-	-	-	1.35540	-	-	-	1.72160	21.95050
	<b>TOTAL - NON-HOME</b>	<b>6.00000</b>	<b>18.00000</b>	<b>6.00000</b>	<b>-</b>	<b>8.40000</b>	<b>-</b>	<b>0.13930</b>	<b>4.80120</b>	<b>0.73300</b>	<b>-</b>	<b>-</b>	<b>-</b>	<b>1.35540</b>	<b>-</b>	<b>-</b>	<b>4.51250</b>	<b>1.72160</b>	<b>45.66300</b>

**2020 ALLEGAN COUNTY  
CERTIFIED PROPERTY TAX RATES  
(PER \$1000 OF TAXABLE VALUE)**

STATE CODE	PUBLIC SCHOOL BY ASSESSING UNIT	K-12 SCHOOLS					COLLEGE	INTERMEDIATE SCHOOLS			TWP/CITIES/VILLAGES			AUTHORITIES		AD VALOREM SPECIALS	COUNTY		TOTAL MILLS (excl.com. Personal)
		STATE EDUCATION TAX	NON-PRINCIPAL RESIDENCE TAX	COMMERCIAL PERSONAL MILLAGE	EXTRA VOTED MILLAGES	DEBT	GRCC/LMCC	ALLOCATED OPERATING	VOTED OPERATING	ALLOCATED CHARTER	VOTED OPERATING	DEBT	VOTED LIBRARIES/POOL/FIRE/TRANSIT	VOTED DEBT	Unit-wide Special assessments	ALLOCATED OPERATING	COUNTY VOTED ROADS / SENIOR/MEDICAL CARE		
<b>ALLEGAN CITY</b>																			
03030	Allegan - Sum	6.00000	-	-	-	4.27225	-	-	-	16.48840	-	-	-	-	-	-	4.51250	-	31.27315
	Allegan - Win	-	-	-	-	4.27225	-	0.13930	4.80120	-	-	-	-	1.78910	-	-	-	1.72160	12.72345
	TOTAL - HOMESTEAD	6.00000	-	-	-	8.54450	-	0.13930	4.80120	16.48840	-	-	-	1.78910	-	-	4.51250	1.72160	43.99660
03030	Allegan - Sum	6.00000	9.00000	3.00000	-	4.27225	-	-	-	16.48840	-	-	-	-	-	-	4.51250	-	40.27315
	Allegan - Win	-	9.00000	3.00000	-	4.27225	-	0.13930	4.80120	-	-	-	-	1.78910	-	-	-	1.72160	21.72345
	TOTAL - NON-HOME	6.00000	18.00000	6.00000	-	8.54450	-	0.13930	4.80120	16.48840	-	-	-	1.78910	-	-	4.51250	1.72160	61.99660
<b>FENNVILLE CITY</b>																			
03050	Fennville - Sum	6.00000	-	-	-	-	-	-	-	11.81590	4.71390	-	-	-	-	-	4.51250	-	27.04230
	Fennville - Win	-	-	-	-	6.69120	-	0.13930	4.80120	-	-	-	-	0.57000	-	-	-	1.72160	13.92330
	TOTAL - HOMESTEAD	6.00000	-	-	-	6.69120	-	0.13930	4.80120	11.81590	4.71390	-	-	0.57000	-	-	4.51250	1.72160	40.96560
03050	Fennville - Sum	6.00000	-	-	-	-	-	-	-	11.81590	4.71390	-	-	-	-	-	4.51250	-	27.04230
	Fennville - Win	-	18.00000	6.00000	-	6.69120	-	0.13930	4.80120	-	-	-	-	0.57000	-	-	-	1.72160	31.92330
	TOTAL - NON-HOME	6.00000	18.00000	6.00000	-	6.69120	-	0.13930	4.80120	11.81590	4.71390	-	-	0.57000	-	-	4.51250	1.72160	58.96560
<b>HOLLAND CITY *</b>																			
03100	Hamilton - Sum	6.00000	-	-	-	2.25000	-	0.12030	6.17030	13.77270	0.09650	-	-	1.83010	-	-	4.51250	-	34.75240
	Hamilton - Win	-	-	-	-	2.25000	-	-	-	-	-	-	-	-	-	-	-	1.72160	3.97160
	TOTAL - HOMESTEAD	6.00000	-	-	-	4.50000	-	0.12030	6.17030	13.77270	0.09650	-	-	1.83010	-	-	4.51250	1.72160	38.72400
03100	Hamilton - Sum	6.00000	9.00000	3.00000	-	2.25000	-	0.12030	6.17030	13.77270	0.09650	-	-	1.83010	-	-	4.51250	-	43.75240
	Hamilton - Win	-	9.00000	3.00000	-	2.25000	-	-	-	-	-	-	-	-	-	-	-	1.72160	12.97160
	TOTAL - NON-HOME	6.00000	18.00000	6.00000	-	4.50000	-	0.12030	6.17030	13.77270	0.09650	-	-	1.83010	-	-	4.51250	1.72160	56.72400
70020	Holland - Sum	6.00000	-	-	1.21690	4.98000	-	0.12030	6.17030	13.77270	0.09650	-	-	2.80890	1.24000	-	4.51250	-	40.91810
	Holland - Win	-	-	-	-	-	-	-	-	-	-	-	-	-	-	-	-	1.72160	1.72160
	TOTAL - HOMESTEAD	6.00000	-	-	1.21690	4.98000	-	0.12030	6.17030	13.77270	0.09650	-	-	2.80890	1.24000	-	4.51250	1.72160	42.63970
70020	Holland - Sum	6.00000	18.00000	6.00000	1.21690	4.98000	-	0.12030	6.17030	13.77270	0.09650	-	-	2.80890	1.24000	-	4.51250	-	58.91810
	Holland - Win	-	-	-	-	-	-	-	-	-	-	-	-	-	-	-	-	1.72160	1.72160
	TOTAL - NON-HOME	6.00000	18.00000	6.00000	1.21690	4.98000	-	0.12030	6.17030	13.77270	0.09650	-	-	2.80890	1.24000	-	4.51250	1.72160	60.63970
<b>OTSEGO CITY *</b>																			
03020	Otsego - Sum	6.00000	-	-	-	-	-	-	-	11.47480	4.10890	-	-	-	-	-	4.51250	-	26.09620
	Otsego - Win	-	-	-	-	8.49000	-	0.13930	4.80120	-	-	-	-	0.97520	0.60000	-	-	1.72160	16.72730
	TOTAL - HOMESTEAD	6.00000	-	-	-	8.49000	-	0.13930	4.80120	11.47480	4.10890	-	-	0.97520	0.60000	-	4.51250	1.72160	42.82350
03020	Otsego - Sum	6.00000	-	-	-	-	-	-	-	11.47480	4.10890	-	-	-	-	-	4.51250	-	26.09620
	Otsego - Win	-	17.31420	5.31420	-	8.49000	-	0.13930	4.80120	-	-	-	-	0.97520	0.60000	-	-	1.72160	34.04150
	TOTAL - NON-HOME	6.00000	17.31420	5.31420	-	8.49000	-	0.13930	4.80120	11.47480	4.10890	-	-	0.97520	0.60000	-	4.51250	1.72160	60.13770

**2020 ALLEGAN COUNTY  
CERTIFIED PROPERTY TAX RATES  
(PER \$1000 OF TAXABLE VALUE)**

STATE CODE	PUBLIC SCHOOL BY ASSESSING UNIT	K-12 SCHOOLS					COLLEGE	INTERMEDIATE SCHOOLS		TWP/CITIES/VILLAGES			AUTHORITIES		AD VALOREM SPECIALS	COUNTY		TOTAL MILLS (excl.com. Personal)
		STATE EDUCATION TAX	NON-PRINCIPAL RESIDENCE TAX	COMMERCIAL PERSONAL MILLAGE	EXTRA VOTED MILLAGES	DEBT	GRCC/LMCC	ALLOCATED OPERATING	VOTED OPERATING	ALLOCATED CHARTER	VOTED OPERATING	DEBT	VOTED LIBRARIES/PO OL/FIRE/TRANS IT	VOTED DEBT	Unit-wide Special assessments	ALLOCATED OPERATING	COUNTY VOTED ROADS/ SENIOR/MEDICAL CARE	
<b>PLAINWELL CITY*</b>																		
03010	Plainwell - Sum	6.00000	-	-	-	-	-	-	-	14.51620	1.30000	-	1.50290	-	-	4.51250	-	27.83160
	Plainwell - Win	-	-	-	-	10.55000	-	0.13930	4.80120	-	-	-	-	0.76000	-	-	1.72160	17.97210
	<b>TOTAL - HOMESTEAD</b>	<b>6.00000</b>	<b>-</b>	<b>-</b>	<b>-</b>	<b>10.55000</b>	<b>-</b>	<b>0.13930</b>	<b>4.80120</b>	<b>14.51620</b>	<b>1.30000</b>	<b>-</b>	<b>1.50290</b>	<b>0.76000</b>	<b>-</b>	<b>4.51250</b>	<b>1.72160</b>	<b>45.80370</b>
<b>PLAINWELL CITY</b>																		
03010	Plainwell - Sum	6.00000	-	-	-	-	-	-	-	14.51620	1.30000	-	1.50290	-	-	4.51250	-	27.83160
	Plainwell - Win	-	18.00000	6.00000	-	10.55000	-	0.13930	4.80120	-	-	-	-	0.76000	-	-	1.72160	35.97210
	<b>TOTAL - NON-HOME</b>	<b>6.00000</b>	<b>18.00000</b>	<b>6.00000</b>	<b>-</b>	<b>10.55000</b>	<b>-</b>	<b>0.13930</b>	<b>4.80120</b>	<b>14.51620</b>	<b>1.30000</b>	<b>-</b>	<b>1.50290</b>	<b>0.76000</b>	<b>-</b>	<b>4.51250</b>	<b>1.72160</b>	<b>63.80370</b>
<b>SAUGATUCK CITY</b>																		
03080	Saugatuck - Sum	6.00000	-	-	0.84820	0.92500	-	0.12030	6.17030	11.39380	1.87450	1.40000	-	-	-	4.51250	-	33.24460
	Saugatuck - Win	-	-	-	0.60060	0.92500	-	-	-	-	-	-	0.87980	0.36000	2.20000	-	1.72160	6.68700
	<b>TOTAL - HOMESTEAD</b>	<b>6.00000</b>	<b>-</b>	<b>-</b>	<b>1.44880</b>	<b>1.85000</b>	<b>-</b>	<b>0.12030</b>	<b>6.17030</b>	<b>11.39380</b>	<b>1.87450</b>	<b>1.40000</b>	<b>0.87980</b>	<b>0.36000</b>	<b>2.20000</b>	<b>4.51250</b>	<b>1.72160</b>	<b>39.93160</b>
<b>SAUGATUCK CITY</b>																		
03080	Saugatuck - Sum	6.00000	9.00000	3.00000	0.84820	0.92500	-	0.12030	6.17030	11.39380	1.87450	1.40000	-	-	-	4.51250	-	42.24460
	Saugatuck - Win	-	9.00000	3.00000	0.60060	0.92500	-	-	-	-	-	-	0.87980	0.36000	2.20000	-	1.72160	15.68700
	<b>TOTAL - NON-HOME</b>	<b>6.00000</b>	<b>18.00000</b>	<b>6.00000</b>	<b>1.44880</b>	<b>1.85000</b>	<b>-</b>	<b>0.12030</b>	<b>6.17030</b>	<b>11.39380</b>	<b>1.87450</b>	<b>1.40000</b>	<b>0.87980</b>	<b>0.36000</b>	<b>2.20000</b>	<b>4.51250</b>	<b>1.72160</b>	<b>57.93160</b>
<b>SOUTH HAVEN CITY</b>																		
80010	South Haven - Sum	6.00000	-	-	-	4.80000	2.26540	-	-	10.14050	4.46670	-	-	-	-	4.51250	-	32.18510
	South Haven - Win	-	-	-	-	-	-	0.14070	6.70620	-	0.49780	-	-	-	-	-	1.72160	9.06630
	<b>TOTAL - HOMESTEAD</b>	<b>6.00000</b>	<b>-</b>	<b>-</b>	<b>-</b>	<b>4.80000</b>	<b>2.26540</b>	<b>0.14070</b>	<b>6.70620</b>	<b>10.14050</b>	<b>4.96450</b>	<b>-</b>	<b>-</b>	<b>-</b>	<b>-</b>	<b>4.51250</b>	<b>1.72160</b>	<b>41.25140</b>
<b>SOUTH HAVEN CITY</b>																		
80010	South Haven - Sum	6.00000	18.00000	6.00000	-	4.80000	2.26540	-	-	10.14050	4.46670	-	-	-	-	4.51250	-	50.18510
	South Haven - Win	-	-	-	-	-	-	0.14070	6.70620	-	0.49780	-	-	-	-	-	1.72160	9.06630
	<b>TOTAL - NON-HOME</b>	<b>6.00000</b>	<b>18.00000</b>	<b>6.00000</b>	<b>-</b>	<b>4.80000</b>	<b>2.26540</b>	<b>0.14070</b>	<b>6.70620</b>	<b>10.14050</b>	<b>4.96450</b>	<b>-</b>	<b>-</b>	<b>-</b>	<b>-</b>	<b>4.51250</b>	<b>1.72160</b>	<b>59.25140</b>
<b>WAYLAND CITY</b>																		
03040	Wayland - Sum	6.00000	-	-	-	4.20000	-	-	-	16.36070	-	-	-	-	-	4.51250	-	31.07320
	Wayland - Win	-	-	-	-	4.20000	-	0.13930	4.80120	-	-	-	1.35540	-	-	-	1.72160	12.21750
	<b>TOTAL - HOMESTEAD</b>	<b>6.00000</b>	<b>-</b>	<b>-</b>	<b>-</b>	<b>8.40000</b>	<b>-</b>	<b>0.13930</b>	<b>4.80120</b>	<b>16.36070</b>	<b>-</b>	<b>-</b>	<b>1.35540</b>	<b>-</b>	<b>-</b>	<b>4.51250</b>	<b>1.72160</b>	<b>43.29070</b>
<b>WAYLAND CITY</b>																		
03040	Wayland - Sum	6.00000	9.00000	3.00000	-	4.20000	-	-	-	16.36070	-	-	-	-	-	4.51250	-	40.07320
	Wayland - Win	-	9.00000	3.00000	-	4.20000	-	0.13930	4.80120	-	-	-	1.35540	-	-	-	1.72160	21.21750
	<b>TOTAL - NON-HOME</b>	<b>6.00000</b>	<b>18.00000</b>	<b>6.00000</b>	<b>-</b>	<b>8.40000</b>	<b>-</b>	<b>0.13930</b>	<b>4.80120</b>	<b>16.36070</b>	<b>-</b>	<b>-</b>	<b>1.35540</b>	<b>-</b>	<b>-</b>	<b>4.51250</b>	<b>1.72160</b>	<b>61.29070</b>
<b>CITY of the VILL of DOUGLAS</b>																		
03080	Saugatuck - Sum	6.00000	-	-	0.84820	0.92500	-	0.12030	6.17030	13.08180	-	-	-	-	-	4.51250	-	31.65810
	Saugatuck - Win	-	-	-	0.60060	0.92500	-	-	-	-	-	-	0.87980	0.36000	2.20000	-	1.72160	6.68700
	<b>TOTAL - HOMESTEAD</b>	<b>6.00000</b>	<b>-</b>	<b>-</b>	<b>1.44880</b>	<b>1.85000</b>	<b>-</b>	<b>0.12030</b>	<b>6.17030</b>	<b>13.08180</b>	<b>-</b>	<b>-</b>	<b>0.87980</b>	<b>0.36000</b>	<b>2.20000</b>	<b>4.51250</b>	<b>1.72160</b>	<b>38.34510</b>
<b>CITY of the VILL of DOUGLAS</b>																		
03080	Saugatuck - Sum	6.00000	9.00000	3.00000	0.84820	0.92500	-	0.12030	6.17030	13.08180	-	-	-	-	-	4.51250	-	40.65810
	Saugatuck - Win	-	9.00000	3.00000	0.60060	0.92500	-	-	-	-	-	-	0.87980	0.36000	2.20000	-	1.72160	15.68700
	<b>TOTAL - NON-HOME</b>	<b>6.00000</b>	<b>18.00000</b>	<b>6.00000</b>	<b>1.44880</b>	<b>1.85000</b>	<b>-</b>	<b>0.12030</b>	<b>6.17030</b>	<b>13.08180</b>	<b>-</b>	<b>-</b>	<b>0.87980</b>	<b>0.36000</b>	<b>2.20000</b>	<b>4.51250</b>	<b>1.72160</b>	<b>56.34510</b>

**2020 ALLEGAN COUNTY  
CERTIFIED PROPERTY TAX RATES  
(PER \$1000 OF TAXABLE VALUE)**

STATE CODE	PUBLIC SCHOOL BY ASSESSING UNIT	K-12 SCHOOLS					COLLEGE	INTERMEDIATE SCHOOLS		TWP/CITIES/VILLAGES			AUTHORITIES		AD VALOREM SPECIALS	COUNTY		TOTAL MILLS (excl.com. Personal)
		STATE EDUCATION TAX	NON-PRINCIPAL RESIDENCE TAX	COMMERCIAL PERSONAL MILLAGE	EXTRA VOTED MILLAGES	DEBT	GRCC/LMCC	ALLOCATED OPERATING	VOTED OPERATING	ALLOCATED CHARTER	VOTED OPERATING	DEBT	VOTED LIBRARIES/POOL/FIRE/TRANSIT	VOTED DEBT	Unit-wide Special assessments	ALLOCATED OPERATING	COUNTY VOTED ROADS / SENIOR/MEDICAL CARE	
<b>HOPKINS VILLAGE</b>																		
03070	Hopkins - Sum	6.00000	-	-	-	-	-	-	-	5.72020	1.81190	-	-	-	-	4.51250	-	18.04460
	Hopkins - Win	-	-	-	1.56510	10.34000	-	0.13930	4.80120	0.63660	2.35570	-	0.56410	-	-	-	1.72160	22.12360
	<b>TOTAL - HOMESTEAD</b>	<b>6.00000</b>	<b>-</b>	<b>-</b>	<b>1.56510</b>	<b>10.34000</b>	<b>-</b>	<b>0.13930</b>	<b>4.80120</b>	<b>6.35680</b>	<b>4.16760</b>	<b>-</b>	<b>0.56410</b>	<b>-</b>	<b>-</b>	<b>4.51250</b>	<b>1.72160</b>	<b>40.16820</b>
03070	Hopkins - Sum	6.00000	-	-	-	-	-	-	-	5.72020	1.81190	-	-	-	-	4.51250	-	18.04460
	Hopkins - Win	-	18.00000	6.00000	1.56510	10.34000	-	0.13930	4.80120	0.63660	2.35570	-	0.56410	-	-	-	1.72160	40.12360
	<b>TOTAL - NON-HOME</b>	<b>6.00000</b>	<b>18.00000</b>	<b>6.00000</b>	<b>1.56510</b>	<b>10.34000</b>	<b>-</b>	<b>0.13930</b>	<b>4.80120</b>	<b>6.35680</b>	<b>4.16760</b>	<b>-</b>	<b>0.56410</b>	<b>-</b>	<b>-</b>	<b>4.51250</b>	<b>1.72160</b>	<b>58.16820</b>
<b>MARTIN VILLAGE</b>																		
03060	Martin - Sum	6.00000	-	-	-	-	-	-	-	8.91780	-	-	-	-	-	4.51250	-	19.43030
	Martin - Win	-	-	-	-	7.00000	-	0.13930	4.80120	0.85980	5.73230	-	-	-	-	-	1.72160	20.25420
	<b>TOTAL - HOMESTEAD</b>	<b>6.00000</b>	<b>-</b>	<b>-</b>	<b>-</b>	<b>7.00000</b>	<b>-</b>	<b>0.13930</b>	<b>4.80120</b>	<b>9.77760</b>	<b>5.73230</b>	<b>-</b>	<b>-</b>	<b>-</b>	<b>-</b>	<b>4.51250</b>	<b>1.72160</b>	<b>39.68450</b>
03060	Martin - Sum	6.00000	-	-	-	-	-	-	-	8.91780	-	-	-	-	-	4.51250	-	19.43030
	Martin - Win	-	18.00000	6.00000	-	7.00000	-	0.13930	4.80120	0.85980	5.73230	-	-	-	-	-	1.72160	38.25420
	<b>TOTAL - NON-HOME</b>	<b>6.00000</b>	<b>18.00000</b>	<b>6.00000</b>	<b>-</b>	<b>7.00000</b>	<b>-</b>	<b>0.13930</b>	<b>4.80120</b>	<b>9.77760</b>	<b>5.73230</b>	<b>-</b>	<b>-</b>	<b>-</b>	<b>-</b>	<b>4.51250</b>	<b>1.72160</b>	<b>57.68450</b>

\* Units with REZ's

2020 ALLEGAN COUNTY  
TABULATION OF ESTIMATED TAX DOLLARS  
BY ASSESSING UNIT, SCHOOL DISTRICT, HOMESTEAD AND NON-HOMESTEAD

UNITS	TOTAL TAXABLE	K-12 SCHOOLS					COLLEGE LMCC / GRCC	INTERMEDIATE SCHOOLS		TWP/CITIES/VILLAGES			AUTHORITIES		AD VALOREM SPECIALS	COUNTY		TOTAL LEVY
		STATE EDUCATION TAX	NON- PRINCIPAL RESIDENCE TAX	COMMERCIAL PERSONAL PARTIAL SCH. OPERATING TAX	EXTRA VOTED TAXES	DEBT		ALLOCATED OPERATING	VOTED OPERATING	ALLOCATED / CHARTER	VOTED OPERATING	DEBT	LIBRARY/ POOL/FIRE/ TRANSIT VOTED	DEBT		UNIT-WIDE SPECIAL ASSMNTS REAL PROP. ONLY	ALLOCATED OPERATING	
<b>Allegan Township</b>																		
03030 Allegan Schools																		
Homestead	107,831,990	646,992	0		0	921,370	0	15,021	517,723	89,069	397,059	0	192,922	0		486,592	185,644	3,452,392
Ind. Personal exempt from SET & Sch Op.	1,982,900					16,943	0	276	9,520	1,638	7,301	0	3,548	0		8,948	3,414	51,588
Com. Personal Exempt from 12 mills sch op.	1,429,500	8,577	0	8,577	0	12,214	0	199	6,863	1,181	5,264	0	2,558	0	0	6,451	2,461	54,345
Non-Homestead	42,782,215	256,693	770,080		0	365,553	0	5,960	205,406	35,338	157,533	0	76,542	0		193,055	73,654	2,139,814
Allegan Schools Total	154,026,605	912,262	770,080	8,577	0	1,316,080	0	21,456	739,512	127,226	567,157	0	275,570	0	0	695,046	265,173	5,698,139
03070 Hopkins Schools																		
Homestead	190,409	1,142	0	0	298	1,969	0	27	914	157	701	0	107	0		859	328	6,502
Ind. Personal exempt from SET & Sch Op.	0					0	0	0	0	0	0	0	0	0		0	0	0
Com. Personal Exempt from 12 mills sch op.	0	0	0	0	0	0	0	0	0	0	0	0	0	0	0	0	0	0
Non-Homestead	0	0	0	0	0	0	0	0	0	0	0	0	0	0	0	0	0	0
Hopkins Schools Total	190,409	1,142	0	0	298	1,969	0	27	914	157	701	0	107	0	0	859	328	6,502
<b>Total Allegan Twp</b>	<b>154,217,014</b>	<b>913,404</b>	<b>770,080</b>	<b>8,577</b>	<b>298</b>	<b>1,318,049</b>	<b>0</b>	<b>21,483</b>	<b>740,426</b>	<b>127,383</b>	<b>567,858</b>	<b>0</b>	<b>275,677</b>	<b>0</b>	<b>0</b>	<b>695,905</b>	<b>265,501</b>	<b>5,704,641</b>
<b>Casco Township</b>																		
80090 Bloomingdale Schools																		
Homestead	728,233	4,369	0	0	0	5,607	0	102	4,884	324	4,107	0	415	0		3,286	1,254	24,348
Ind. Personal exempt from SET & Sch Op.	0					0	0	0	0	0	0	0	0	0		0	0	0
Com. Personal Exempt from 12 mills sch op.	0	0	0	0	0	0	0	0	0	0	0	0	0	0	0	0	0	0
Non-Homestead	918,522	5,511	16,487		0	7,073	0	129	6,160	408	5,180	0	524	0		4,145	1,581	47,198
Bloomingdale Schools Total	1,646,755	9,880	16,487	0	0	12,680	0	231	11,044	732	9,287	0	939	0	0	7,431	2,835	71,546
03440 Glenn Schools																		
Homestead	0	0	0	0	0	0	0	0	0	0	0	0	0	0		0	0	0
Ind. Personal exempt from SET & Sch Op.	0					0	0	0	0	0	0	0	0	0		0	0	0
Com. Personal Exempt from 12 mills sch op.	0	0	0	0	0	0	0	0	0	0	0	0	0	0	0	0	0	0
Non-Homestead	0	0	0	0	0	0	0	0	0	0	0	0	0	0	0	0	0	0
Glenn Schools Total	0	0	0	0	0	0	0	0	0	0	0	0	0	0	0	0	0	0
03050 Fennville Schools																		
Homestead	8,031,528	48,189	0	0	0	53,741	0	1,119	38,561	3,570	45,296	0	4,578	0		36,242	13,827	245,123
Ind. Personal exempt form 6 mills SET	0					0	0	0	0	0	0	0	0	0		0	0	0
Com. Personal Exempt from 12 mills sch op.	0	0	0	0	0	0	0	0	0	0	0	0	0	0	0	0	0	0
Non-Homestead	1,971,389	11,828	35,485		0	13,191	0	275	9,465	876	11,118	0	1,124	0		8,896	3,394	95,652
Fennville Schools Total	10,002,917	60,017	35,485	0	0	66,932	0	1,394	48,026	4,446	56,414	0	5,702	0	0	45,138	17,221	340,775
80010 South Haven Schools																		
Homestead	104,205,763	625,235	0	0	0	500,188	236,068	14,662	698,825	46,319	587,700	0	59,397	0		470,229	179,401	3,418,024
Ind. Personal exempt form 6 mills SET	0					0	0	0	0	0	0	0	0	0		0	0	0
Com. Personal Exempt from 12 mills sch op.	798,800	4,793	0	4,793	0	3,834	1,810	112	5,357	355	4,505	0	455	0	0	3,605	1,375	30,994
Non-Homestead	133,755,149	802,531	2,407,593		0	642,025	303,009	18,819	896,989	59,454	754,352	0	76,240	0	0	603,570	230,273	6,794,855
South Haven Schools Total	238,759,712	1,432,559	2,407,593	4,793	0	1,146,047	540,887	33,593	1,601,171	106,128	1,346,557	0	136,092	0	0	1,077,404	411,049	10,243,873
<b>Total Casco Twp</b>	<b>250,409,384</b>	<b>1,502,456</b>	<b>2,459,565</b>	<b>4,793</b>	<b>0</b>	<b>1,225,659</b>	<b>540,887</b>	<b>35,218</b>	<b>1,660,241</b>	<b>111,306</b>	<b>1,412,258</b>	<b>0</b>	<b>142,733</b>	<b>0</b>	<b>0</b>	<b>1,129,973</b>	<b>431,105</b>	<b>10,656,194</b>
<b>Cheshire Township</b>																		
03030 Allegan Schools																		
Homestead	35,172,529	211,035	0	0	0	300,532	0	4,900	168,870	21,877	175,905	0	62,927	0		158,716	60,553	1,165,315
Ind. Personal exempt form 6 mills SET	150,000					1,282	0	21	720	93	750	0	268	0		677	258	4,069
Com. Personal Exempt from 12 mills sch op.	162,400	974	0	974	0	1,388	0	23	780	101	812	0	291	0	0	733	280	6,356
Non-Homestead	19,120,442	114,723	344,168		0	163,375	0	2,663	91,801	11,893	95,625	0	34,208	0		86,281	32,918	977,655
Allegan Schools Total	54,605,371	326,732	344,168	974	0	466,577	0	7,607	262,171	33,964	273,092	0	97,694	0	0	246,407	94,009	2,153,395
80090 Bloomingdale Schools																		
Homestead	8,968,608	53,812	0	0	0	69,058	0	1,262	60,145	5,578	44,854	0	0	0		40,471	15,440	290,620
Ind. Personal exempt form 6 mills SET	0					0	0	0	0	0	0	0	0	0		0	0	0
Com. Personal Exempt from 12 mills sch op.	1,800	11	0	11	0	14	0	0	12	1	9	0	0	0	0	8	3	69
Non-Homestead	4,933,668	29,602	88,557		0	37,989	0	694	33,086	3,069	24,674	0	0	0		22,263	8,494	248,428
Bloomingdale Schools Total	13,904,076	83,425	88,557	11	0	107,061	0	1,956	93,243	8,648	69,537	0	0	0	0	62,742	23,937	539,117
<b>Total Cheshire Twp</b>	<b>68,509,447</b>	<b>410,157</b>	<b>432,725</b>	<b>985</b>	<b>0</b>	<b>573,638</b>	<b>0</b>	<b>9,563</b>	<b>355,414</b>	<b>42,612</b>	<b>342,629</b>	<b>0</b>	<b>97,694</b>	<b>0</b>	<b>0</b>	<b>309,149</b>	<b>117,946</b>	<b>2,692,512</b>
<b>Clyde Township</b>																		
03050 Fennville Schools																		
Homestead	36,933,879	221,603	0	0	0	247,132	0	5,145	177,327	29,052	173,589	0	21,052	0		166,664	63,585	1,105,149
Ind. Personal exempt form 6 mills SET	0					0	0	0	0	0	0	0	0	0		0	0	0
Com. Personal Exempt from 12 mills sch op.	102,200	613	0	613	0	684	0	14	491	80	480	0	58	0	0	461	176	3,670
Non-Homestead	22,579,320	135,476	406,428		0	151,083	0	3,145	108,408	17,761	106,123	0	12,870	0		101,889	38,873	1,082,055
Fennville Schools Total	59,615,399	357,692	406,428	613	0	398,899	0	8,304	286,226	46,893	280,192	0	33,980	0	0	269,014	102,634	2,190,874
<b>Total Clyde Twp</b>	<b>59,615,399</b>	<b>357,692</b>	<b>406,428</b>	<b>613</b>	<b>0</b>	<b>398,899</b>	<b>0</b>	<b>8,304</b>	<b>286,226</b>	<b>46,893</b>	<b>280,192</b>	<b>0</b>	<b>33,980</b>	<b>0</b>	<b>0</b>	<b>269,014</b>	<b>102,634</b>	<b>2,190,874</b>

2020 ALLEGAN COUNTY  
 TABULATION OF ESTIMATED TAX DOLLARS  
 BY ASSESSING UNIT, SCHOOL DISTRICT, HOMESTEAD AND NON-HOMESTEAD

UNITS	TOTAL TAXABLE	K-12 SCHOOLS					COLLEGE LMCC / GRCC	INTERMEDIATE SCHOOLS		TWP/CITIES/VILLAGES			AUTHORITIES		AD VALOREM SPECIALS UNIT-WIDE SPECIAL ASSMNTS REAL PROP. ONLY	COUNTY		TOTAL LEVY
		STATE EDUCATION TAX	NON- PRINCIPAL RESIDENCE TAX	COMMERCIAL PERSONAL PARTIAL SCH. OPERATING TAX	EXTRA VOTED TAXES	DEBT		ALLOCATED OPERATING	VOTED OPERATING	ALLOCATED /	VOTED OPERATING	DEBT	LIBRARY/ POOL/FIRE/ TRANSIT VOTED	DEBT		ALLOCATED OPERATING	COUNTY ROADS/SENIOR	
<b>Dorr Township (excl. REZ)</b>																		
41040 Byron Center Schools																		
Homestead	107,842	647	0		106	1,115	188	9	591	79	431	0	0	0		487	186	3,839
Ind personal exempt form 6 mills SET	0					0	0	0	0	0	0	0	0	0		0	0	0
Com. Personal Exempt from 12 mills sch op	0	0	0	0	0	0	0	0	0	0	0	0	0	0	0	0	0	0
Non-Homestead	0	0	0	0	0	0	0	0	0	0	0	0	0	0		0	0	0
Byron Center Schools Total	107,842	647	0	0	106	1,115	188	9	591	79	431	0	0	0	0	487	186	3,839
<b>03070 Hopkins Schools</b>																		
Homestead	69,472,208	416,833	0		108,731	718,343	0	9,677	333,550	50,868	277,819	0	0	0		313,493	119,603	2,348,917
Ind personal exempt form 6 mills SET	0					0	0	0	0	0	0	0	0	0		0	0	0
Com. Personal Exempt from 12 mills sch op	457,800	2,747	0	2,747	717	4,734	0	64	2,198	335	1,831	0	0	0	0	2,066	788	18,227
Non-Homestead	7,054,017	42,324	126,972		11,040	72,939	0	983	33,868	5,165	28,209	0	0	0	0	31,831	12,144	365,475
Hopkins Schools Total	76,984,025	461,904	126,972	2,747	120,488	796,016	0	10,724	369,616	56,368	307,859	0	0	0	0	347,390	132,535	2,732,619
<b>03040 Wayland Schools (excludes REZ)</b>																		
Homestead	155,870,663	935,224	0		0	1,309,314	0	21,713	748,366	114,128	623,327	0	0	0		703,366	268,347	4,723,785
Ind personal exempt form 6 mills SET	93,700					787	0	13	450	69	375	0	0	0		423	161	2,278
Com. Personal Exempt from 12 mills sch op	8,253,900	49,523	0	49,523	0	69,333	0	1,150	39,629	6,044	33,007	0	0	0	0	37,246	14,210	299,665
Non-Homestead less REZ	42,131,256	252,788	758,363		0	353,903	0	5,869	202,281	30,849	168,483	0	0	0	0	190,117	72,533	2,035,186
Wayland Schools Total	206,349,519	1,237,535	758,363	49,523	0	1,733,337	0	28,745	990,726	151,090	825,192	0	0	0	0	931,152	355,251	7,060,914
<b>Total Dorr Township</b>	283,441,386	1,700,086	885,335	52,270	120,594	2,530,468	188	39,478	1,360,933	207,537	1,133,482	0	0	0	0	1,279,029	487,972	9,797,372
<b>Dorr Twp REZ (Wayland Sch)</b>	(323,941)																	
<b>Fillmore Township</b>																		
<b>03100 Hamilton Schools</b>																		
Homestead	91,069,438	546,417	0		0	409,812	0	10,956	561,926	71,389	539,422	0	0	0		410,951	156,785	2,707,658
Ind personal exempt form 6 mills SET	113,800					512	0	14	702	89	674	0	0	0		514	196	2,701
Com. Personal Exempt from 12 mills sch op	2,398,000	14,388	0	14,388	0	10,791	0	288	14,796	1,880	14,204	0	0	0	0	10,821	4,128	85,684
Non-Homestead	27,429,636	164,578	493,733		0	123,433	0	3,300	169,249	21,502	162,471	0	0	0	0	123,776	47,223	1,309,265
Hamilton Schools Total	121,010,874	725,383	493,733	14,388	0	544,548	0	14,558	746,673	94,860	716,771	0	0	0	0	546,062	208,332	4,105,308
<b>70350 Zeeland Schools</b>																		
Homestead	7,730,029	46,380	0		10,749	57,589	0	930	47,697	6,060	45,787	0	0	0		34,882	13,308	263,382
Ind personal exempt form 6 mills SET	0					0	0	0	0	0	0	0	0	0		0	0	0
Com. Personal Exempt from 12 mills sch op	0	0	0	0	0	0	0	0	0	0	0	0	0	0	0	0	0	0
Non-Homestead	329,251	1,976	5,927		458	2,453	0	40	2,032	258	1,950	0	0	0	0	1,486	567	17,147
Zeeland Schools Total	8,059,280	48,356	5,927	0	11,207	60,042	0	970	49,729	6,318	47,737	0	0	0	0	36,368	13,875	280,529
<b>Total Fillmore Twp</b>	129,070,154	773,739	499,660	14,388	11,207	604,590	0	15,528	796,402	101,178	764,508	0	0	0	0	582,430	222,207	4,385,837
<b>Ganges Township</b>																		
<b>03050 Fennville Schools</b>																		
Homestead	92,909,068	557,454	0		0	621,673	0	12,942	446,075	46,157	225,843	0	52,958	0		419,252	159,952	2,542,306
Ind personal exempt form 6 mills SET	171,600					1,148	0	24	824	85	417	0	98	0		774	295	3,665
Com. Personal Exempt from 12 mills sch op	1,103,500	6,621	0	6,621	0	7,384	0	154	5,298	548	2,682	0	629	0	0	4,980	1,900	36,817
Non-Homestead	77,316,285	463,898	1,391,693		0	517,339	0	10,770	371,211	38,411	187,940	0	44,070	0	0	348,890	133,108	3,507,330
Fennville Schools Total	171,500,453	1,027,973	1,391,693	6,621	0	1,147,544	0	23,890	823,408	85,201	416,862	0	97,755	0	0	773,896	295,255	6,090,118
<b>03440 Glenn Schools</b>																		
Homestead	19,381,344	116,288	0		0	18,994	0	2,700	93,054	9,629	47,112	0	11,047	0		87,458	33,367	419,649
Ind personal exempt form 6 mills SET	0					0	0	0	0	0	0	0	0	0		0	0	0
Com. Personal Exempt from 12 mills sch op	52,900	317	0	317	0	52	0	7	254	26	129	0	30	0	0	239	91	1,462
Non-Homestead	30,382,838	182,297	546,891		0	29,775	0	4,232	145,874	15,094	73,855	0	17,318	0	0	137,103	52,307	1,204,746
Glenn Schools Total	49,817,082	298,902	546,891	317	0	48,821	0	6,939	239,182	24,749	121,096	0	28,395	0	0	224,800	85,765	1,625,857
<b>Total Ganges Twp</b>	221,317,535	1,326,875	1,938,584	6,938	0	1,196,365	0	30,829	1,062,590	109,950	537,978	0	126,150	0	0	998,696	381,020	7,715,975

2020 ALLEGAN COUNTY  
TABULATION OF ESTIMATED TAX DOLLARS  
BY ASSESSING UNIT, SCHOOL DISTRICT, HOMESTEAD AND NON-HOMESTEAD

UNITS	TOTAL TAXABLE	K-12 SCHOOLS					COLLEGE	INTERMEDIATE SCHOOLS		TWP/CITIES/VILLAGES			AUTHORITIES		AD VALOREM SPECIALS	COUNTY		TOTAL LEVY
		STATE EDUCATION TAX	NON-PRINCIPAL RESIDENCE TAX	COMMERCIAL PERSONAL PARTIAL SCH. OPERATING TAX	EXTRA VOTED TAXES	DEBT		LMCC / GRCC	ALLOCATED OPERATING	VOTED OPERATING	ALLOCATED / CHARTER	VOTED OPERATING	DEBT	LIBRARY/ POOL/FIRE/T RANSIT VOTED		DEBT	UNIT-WIDE SPECIAL ASSMNTS REAL PROP. ONLY	
<b>Gun Plain Charter Township</b>																		
<b>08010 Delton-Kellogg Schools</b>																		
Homestead	342,103	2,053	0	0	1,676	0	40	740	873	681	0	514	260			1,544	589	8,970
Ind personal exempt form 6 mills SET	0	0	0	0	0	0	0	0	0	0	0	0	0	0	0	0	0	0
Com. Personal Exempt from 12 mills sch op	0	0	0	0	0	0	0	0	0	0	0	0	0	0	0	0	0	0
Non-Homestead	87,200	523	1,562	0	427	0	10	189	223	174	0	131	66	0	0	393	150	3,848
<b>Delton-Kellogg Schools Total</b>	<b>429,303</b>	<b>2,576</b>	<b>1,562</b>	<b>0</b>	<b>2,103</b>	<b>0</b>	<b>50</b>	<b>929</b>	<b>1,096</b>	<b>855</b>	<b>0</b>	<b>645</b>	<b>326</b>	<b>0</b>	<b>0</b>	<b>1,937</b>	<b>739</b>	<b>12,818</b>
<b>03060 Martin Schools</b>																		
Homestead	7,754,210	46,525	0	0	54,279	0	1,080	37,230	19,790	15,439	0	11,654	5,893			34,991	13,350	240,231
Ind personal exempt form 6 mills SET	0	0	0	0	0	0	0	0	0	0	0	0	0	0	0	0	0	0
Com. Personal Exempt from 12 mills sch op	0	0	0	0	0	0	0	0	0	0	0	0	0	0	0	0	0	0
Non-Homestead	362,672	2,176	6,528	0	2,539	0	51	1,741	926	722	0	545	276	0	0	1,637	624	17,765
<b>Martin Schools Total</b>	<b>8,116,882</b>	<b>48,701</b>	<b>6,528</b>	<b>0</b>	<b>56,818</b>	<b>0</b>	<b>1,131</b>	<b>38,971</b>	<b>20,716</b>	<b>16,161</b>	<b>0</b>	<b>12,199</b>	<b>6,169</b>	<b>0</b>	<b>0</b>	<b>36,628</b>	<b>13,974</b>	<b>257,996</b>
<b>03010 Plainwell Schools</b>																		
Homestead	162,755,116	976,531	0	0	1,717,066	0	22,672	781,420	415,367	324,045	0	244,605	123,694			734,432	280,199	5,620,031
Ind personal exempt form 6 mills SET	942,000	0	0	0	9,938	0	131	4,523	2,404	1,876	0	1,416	716	0	0	4,251	1,622	26,877
Com. Personal Exempt from 12 mills sch op	2,486,200	14,917	0	14,917	26,229	0	346	11,937	6,345	4,950	0	3,737	1,890	0	11,219	4,280	100,767	
Non-Homestead	57,748,650	346,492	1,039,476	0	609,248	0	8,044	277,263	147,380	114,978	0	86,790	43,889	0	260,591	99,420	3,033,571	
<b>Plainwell Schools Total</b>	<b>223,931,966</b>	<b>1,337,940</b>	<b>1,039,476</b>	<b>14,917</b>	<b>2,362,481</b>	<b>0</b>	<b>31,193</b>	<b>1,075,143</b>	<b>571,496</b>	<b>445,849</b>	<b>0</b>	<b>336,548</b>	<b>170,189</b>	<b>0</b>	<b>1,010,493</b>	<b>385,521</b>	<b>8,781,246</b>	
<b>Total Gun Plain Twp</b>	<b>232,478,151</b>	<b>1,389,217</b>	<b>1,047,566</b>	<b>14,917</b>	<b>2,421,402</b>	<b>0</b>	<b>32,374</b>	<b>1,115,043</b>	<b>593,308</b>	<b>462,865</b>	<b>0</b>	<b>349,392</b>	<b>176,684</b>	<b>0</b>	<b>1,049,058</b>	<b>400,234</b>	<b>9,052,060</b>	
<b>Heath Township</b>																		
<b>03030 Allegan Schools</b>																		
Homestead	19,446,491	116,679	0	0	166,161	0	2,709	93,366	16,378	87,509	0	34,792	0			87,752	33,479	638,825
Ind personal exempt form 6 mills SET	0	0	0	0	0	0	0	0	0	0	0	0	0	0	0	0	0	0
Com. Personal Exempt from 12 mills sch op	0	0	0	0	0	0	0	0	0	0	0	0	0	0	0	0	0	0
Non-Homestead	5,938,574	35,631	106,894	0	50,742	0	827	28,512	5,001	26,724	0	10,625	0	0	0	26,798	10,224	301,978
<b>Allegan Schools Total</b>	<b>25,385,065</b>	<b>152,310</b>	<b>106,894</b>	<b>0</b>	<b>216,903</b>	<b>0</b>	<b>3,536</b>	<b>121,878</b>	<b>21,379</b>	<b>114,233</b>	<b>0</b>	<b>45,417</b>	<b>0</b>	<b>0</b>	<b>0</b>	<b>114,550</b>	<b>43,703</b>	<b>940,803</b>
<b>03100 Hamilton Schools</b>																		
Homestead	92,771,603	556,630	0	0	417,472	0	11,160	572,429	78,132	417,472	0	0	0			418,632	159,716	2,631,643
Ind personal exempt form 6 mills SET	5,140,000	0	0	0	23,130	0	618	31,715	4,329	23,130	0	0	0	0	0	23,194	8,849	114,965
Com. Personal Exempt from 12 mills sch op	2,189,300	13,136	0	13,136	9,852	0	263	13,509	1,844	9,852	0	0	0	0	9,879	3,769	75,240	
Non-Homestead	23,994,277	143,966	431,897	0	107,974	0	2,887	148,052	20,208	107,974	0	0	0	0	108,274	41,309	1,112,541	
<b>Hamilton Schools Total</b>	<b>124,095,180</b>	<b>713,732</b>	<b>431,897</b>	<b>13,136</b>	<b>558,428</b>	<b>0</b>	<b>14,928</b>	<b>765,705</b>	<b>104,513</b>	<b>558,428</b>	<b>0</b>	<b>0</b>	<b>0</b>	<b>0</b>	<b>559,979</b>	<b>213,643</b>	<b>3,934,389</b>	
<b>Total Heath Twp</b>	<b>#####</b>	<b>866,042</b>	<b>538,791</b>	<b>13,136</b>	<b>775,331</b>	<b>0</b>	<b>18,464</b>	<b>887,583</b>	<b>125,892</b>	<b>672,661</b>	<b>0</b>	<b>45,417</b>	<b>0</b>	<b>0</b>	<b>674,529</b>	<b>257,346</b>	<b>4,875,192</b>	
<b>Hopkins Township</b>																		
<b>03070 Hopkins Schools</b>																		
Homestead	62,939,371	377,636	0	0	98,506	650,793	8,767	302,185	40,067	148,266	0	35,504	0			284,014	108,356	2,054,094
Ind personal exempt form 6 mills SET	69,700	0	0	0	721	0	10	335	44	164	0	39	0	0	0	315	120	1,748
Com. Personal Exempt from 12 mills sch op	412,600	2,476	0	2,476	646	4,266	57	1,981	263	972	0	233	0	0	1,862	710	15,942	
Non-Homestead	10,968,059	65,808	197,425	0	17,166	113,410	1,528	52,660	6,982	25,837	0	6,187	0	0	49,493	18,883	555,379	
<b>Hopkins Schools Total</b>	<b>74,389,730</b>	<b>445,920</b>	<b>197,425</b>	<b>2,476</b>	<b>116,318</b>	<b>769,190</b>	<b>10,362</b>	<b>357,161</b>	<b>47,356</b>	<b>175,239</b>	<b>0</b>	<b>41,963</b>	<b>0</b>	<b>0</b>	<b>335,684</b>	<b>128,069</b>	<b>2,627,163</b>	
<b>03060 Martin Schools</b>																		
Homestead	663,539	3,981	0	0	4,645	0	92	3,186	422	1,563	0	374	0			2,994	1,142	18,399
Ind personal exempt form 6 mills SET	0	0	0	0	0	0	0	0	0	0	0	0	0	0	0	0	0	0
Com. Personal Exempt from 12 mills sch op	0	0	0	0	0	0	0	0	0	0	0	0	0	0	0	0	0	0
Non-Homestead	7,300	44	131	0	51	0	1	35	5	17	0	4	0	0	33	13	334	
<b>Martin Schools Total</b>	<b>670,839</b>	<b>4,025</b>	<b>131</b>	<b>0</b>	<b>4,696</b>	<b>0</b>	<b>93</b>	<b>3,221</b>	<b>427</b>	<b>1,580</b>	<b>0</b>	<b>378</b>	<b>0</b>	<b>0</b>	<b>3,027</b>	<b>1,155</b>	<b>18,733</b>	
<b>03040 Wayland Schools</b>																		
Homestead	15,274,680	91,648	0	0	128,307	0	2,128	73,337	9,724	35,983	0	8,616	0			68,927	26,297	444,967
Ind personal exempt form 6 mills SET	0	0	0	0	0	0	0	0	0	0	0	0	0	0	0	0	0	0
Com. Personal Exempt from 12 mills sch op	632,900	3,797	0	3,797	5,316	0	88	3,039	403	1,491	0	357	0	0	2,856	1,090	22,234	
Non-Homestead	4,550,796	27,305	81,914	0	38,227	0	634	21,849	2,897	10,720	0	2,567	0	0	20,535	7,835	214,483	
<b>Wayland Schools Total</b>	<b>20,458,376</b>	<b>122,750</b>	<b>81,914</b>	<b>3,797</b>	<b>171,850</b>	<b>0</b>	<b>2,850</b>	<b>98,225</b>	<b>13,024</b>	<b>48,194</b>	<b>0</b>	<b>11,540</b>	<b>0</b>	<b>0</b>	<b>92,318</b>	<b>35,222</b>	<b>681,684</b>	
<b>Total Hopkins Twp</b>	<b>95,518,945</b>	<b>572,695</b>	<b>279,470</b>	<b>6,273</b>	<b>116,318</b>	<b>945,736</b>	<b>13,305</b>	<b>458,607</b>	<b>60,807</b>	<b>225,013</b>	<b>0</b>	<b>53,881</b>	<b>0</b>	<b>0</b>	<b>431,029</b>	<b>164,446</b>	<b>3,327,580</b>	





2020 ALLEGAN COUNTY  
TABULATION OF ESTIMATED TAX DOLLARS  
BY ASSESSING UNIT, SCHOOL DISTRICT, HOMESTEAD AND NON-HOMESTEAD

UNITS	TOTAL TAXABLE	K-12 SCHOOLS					COLLEGE LMCC / GRCC	INTERMEDIATE SCHOOLS		TWP/CITIES/VILLAGES			AUTHORITIES		AD VALOREM SPECIALS	COUNTY		TOTAL LEVY
		STATE EDUCATION TAX	NON- PRINCIPAL RESIDENCE TAX	COMMERCIAL PERSONAL PARTIAL SCH. OPERATING TAX	EXTRA VOTED TAXES	DEBT		ALLOCATED OPERATING	VOTED OPERATING	ALLOCATED / CHARTER	VOTED OPERATING	DEBT	LIBRARY/ POOL/FIRE/ TRANSIT VOTED	DEBT		UNIT-WIDE SPECIAL ASSMNTS REAL PROP. ONLY	ALLOCATED OPERATING	
<b>Manlius Township</b>																		
03050 Fennville Schools																		
Homestead	37,273,696	223,642	0	0	0	249,406	0	5,192	178,958	27,020	190,137	0	0	0		168,198	64,170	1,106,723
Ind personal exempt form 6 mills SET	0					0	0	0	0	0	0	0	0	0		0	0	0
Com. Personal Exempt from 12 mills sch op	169,525	1,017	0	1,017	0	1,134	0	24	814	123	865	0	0	0	0	765	292	6,051
Non-Homestead	8,868,146	53,209	159,627	0	0	59,339	0	1,235	42,578	6,429	45,237	0	0	0	0	40,018	15,267	422,939
Fennville Schools Total	46,311,367	277,868	159,627	1,017	0	309,879	0	6,451	222,350	33,572	236,239	0	0	0	0	208,981	79,729	1,535,713
03100 Hamilton Schools																		
Homestead	63,309,969	379,860	0	0	0	284,895	0	7,616	390,642	45,893	322,950	0	0	0		285,686	108,994	1,826,536
Ind personal exempt form 6 mills SET	17,300					78	0	2	107	13	88	0	0	0		78	30	396
Com. Personal Exempt from 12 mills sch op	175,200	1,051	0	1,051	0	788	0	21	1,081	127	894	0	0	0	0	791	302	6,106
Non-Homestead	9,631,259	57,788	173,363	0	0	43,341	0	1,159	59,428	6,982	49,130	0	0	0	0	43,461	16,581	451,233
Hamilton Schools Total	73,133,728	438,699	173,363	1,051	0	329,102	0	8,798	451,258	53,015	373,062	0	0	0	0	330,016	125,907	2,284,271
<b>Total Manlius Twp</b>	<b>119,445,095</b>	<b>716,567</b>	<b>332,990</b>	<b>2,068</b>	<b>0</b>	<b>638,981</b>	<b>0</b>	<b>15,249</b>	<b>673,608</b>	<b>86,587</b>	<b>609,301</b>	<b>0</b>	<b>0</b>	<b>0</b>	<b>0</b>	<b>538,997</b>	<b>205,636</b>	<b>3,819,984</b>
<b>Martin Township</b>																		
03060 Martin Schools																		
Homestead	75,083,954	450,504	0	0	0	525,588	0	10,459	360,493	64,557	430,404	0	0	0		338,816	129,265	2,310,086
Ind personal exempt form 6 mills SET	162,100					1,135	0	23	778	139	929	0	0	0		731	279	4,014
Com. Personal Exempt from 12 mills sch op	581,500	3,489	0	3,489	0	4,071	0	81	2,792	500	3,333	0	0	0	0	2,624	1,001	21,380
Non-Homestead	19,171,366	115,028	345,085	0	0	134,200	0	2,671	92,046	16,484	109,896	0	0	0	0	86,511	33,005	934,926
Martin Schools Total	94,998,920	569,021	345,085	3,489	0	664,994	0	13,234	456,109	81,680	544,562	0	0	0	0	428,682	163,550	3,270,406
03010 Plainwell Schools																		
Homestead	2,159,449	12,957	0	0	0	22,782	0	301	10,368	1,857	12,379	0	0	0		9,745	3,718	74,107
Ind personal exempt form 6 mills SET	0					0	0	0	0	0	0	0	0	0		0	0	0
Com. Personal Exempt from 12 mills sch op	0	0	0	0	0	0	0	0	0	0	0	0	0	0	0	0	0	0
Non-Homestead	251,868	1,511	4,534	0	0	2,657	0	35	1,209	217	1,444	0	0	0	0	1,137	434	13,178
Plainwell Schools Total	2,411,317	14,468	4,534	0	0	25,439	0	336	11,577	2,074	13,823	0	0	0	0	10,882	4,152	87,285
<b>Total Martin Twp</b>	<b>97,410,237</b>	<b>583,489</b>	<b>349,619</b>	<b>3,489</b>	<b>0</b>	<b>690,433</b>	<b>0</b>	<b>13,570</b>	<b>467,686</b>	<b>83,754</b>	<b>558,385</b>	<b>0</b>	<b>0</b>	<b>0</b>	<b>0</b>	<b>439,564</b>	<b>167,702</b>	<b>3,357,691</b>
<b>Monterey Township</b>																		
03030 Allegan Schools																		
Homestead	18,964,343	113,786	0	0	0	162,041	0	2,642	91,052	15,316	92,153	0	33,929	0		85,577	32,649	629,145
Ind personal exempt form 6 mills SET	23,000					197	0	3	110	19	112	0	41	0		104	40	626
Com. Personal Exempt from 12 mills sch op	6,300	38	0	38	0	54	0	1	30	5	31	0	11	0	0	28	11	247
Non-Homestead	5,745,923	34,476	103,427	0	0	49,096	0	800	27,587	4,640	27,921	0	10,280	0	0	25,928	9,892	294,047
Allegan Schools Total	24,739,566	148,300	103,427	38	0	211,388	0	3,446	118,779	19,980	120,217	0	44,261	0	0	111,637	42,592	924,065
03100 Hamilton Schools																		
Homestead	6,569,919	39,420	0	0	0	29,565	0	790	40,538	5,306	31,925	0	3,706	0		29,647	11,311	192,208
Ind personal exempt form 6 mills SET	0					0	0	0	0	0	0	0	0	0		0	0	0
Com. Personal Exempt from 12 mills sch op	54,500	327	0	327	0	245	0	7	336	44	265	0	31	0	0	246	94	1,922
Non-Homestead	1,561,552	9,369	28,108	0	0	7,027	0	188	9,635	1,261	7,588	0	881	0	0	7,047	2,688	73,792
Hamilton Schools Total	8,185,971	49,116	28,108	327	0	36,837	0	985	50,509	6,611	39,778	0	4,618	0	0	36,940	14,093	267,922
03070 Hopkins Schools																		
Homestead	46,251,778	277,511	0	0	0	72,389	0	6,443	222,064	37,353	224,751	0	26,091	0		208,711	79,627	1,633,183
Ind personal exempt form 6 mills SET	762,900					7,888	0	106	3,663	616	3,707	0	430	0		3,443	1,313	21,166
Com. Personal Exempt from 12 mills sch op	149,000	894	0	894	233	1,541	0	21	715	120	724	0	84	0	0	672	257	6,155
Non-Homestead	8,452,127	50,713	152,138	0	0	13,228	0	1,177	40,580	6,826	41,071	0	4,768	0	0	38,140	14,551	450,587
Hopkins Schools Total	55,615,805	329,118	152,138	894	233	85,850	0	7,747	267,022	44,915	270,253	0	31,373	0	0	250,966	95,748	2,111,091
<b>Total Monterey Twp</b>	<b>88,541,342</b>	<b>526,534</b>	<b>283,673</b>	<b>1,259</b>	<b>85,850</b>	<b>823,292</b>	<b>0</b>	<b>12,178</b>	<b>436,310</b>	<b>71,506</b>	<b>430,248</b>	<b>0</b>	<b>80,252</b>	<b>0</b>	<b>0</b>	<b>399,543</b>	<b>152,433</b>	<b>3,303,078</b>

2020 ALLEGAN COUNTY  
TABULATION OF ESTIMATED TAX DOLLARS  
BY ASSESSING UNIT, SCHOOL DISTRICT, HOMESTEAD AND NON-HOMESTEAD

UNITS	TOTAL TAXABLE	K-12 SCHOOLS					COLLEGE LMCC / GRCC	INTERMEDIATE SCHOOLS		TWP/CITIES/VILLAGES			AUTHORITIES		AD VALOREM SPECIALS UNIT-WIDE SPECIAL ASSMNTS REAL PROP. ONLY	COUNTY		TOTAL LEVY
		STATE EDUCATION TAX	NON- PRINCIPAL RESIDENCE TAX	COMMERCIAL PERSONAL PARTIAL SCH. OPERATING TAX	EXTRA VOTED TAXES	DEBT		ALLOCATED OPERATING	VOTED OPERATING	ALLOCATED / CHARTER	VOTED OPERATING	DEBT	LIBRARY/ POOL/FIRE/T RANSIT VOTED	DEBT		ALLOCATED OPERATING	COUNTY ROADS/SENIOR	
<b>Otsego Township</b>																		
03030 Allegan Schools																		
Homestead	8,128,785	48,773	0	0	0	69,456	0	1,132	39,028	7,019	18,182	0	7,927	4,877		36,681	13,995	247,070
Ind personal exempt form 6 mills SET	0	0	0	0	0	0	0	0	0	0	0	0	0	0	0	0	0	0
Com. Personal Exempt from 12 mills sch op	100	1	0	1	0	1	0	0	0	0	0	0	0	0	0	0	0	3
Non-Homestead	778,876	4,673	14,020	0	0	6,655	0	108	3,740	673	1,742	0	760	467		3,515	1,341	37,694
<b>Allegan Schools Total</b>	<b>8,907,761</b>	<b>53,447</b>	<b>14,020</b>	<b>1</b>	<b>0</b>	<b>76,112</b>	<b>0</b>	<b>1,240</b>	<b>42,768</b>	<b>7,692</b>	<b>19,924</b>	<b>0</b>	<b>8,687</b>	<b>5,344</b>	<b>0</b>	<b>40,196</b>	<b>15,336</b>	<b>284,767</b>
03060 Martin Schools																		
Homestead	701,974	4,212	0	0	0	4,914	0	98	3,370	606	1,570	0	685	421		3,168	1,209	20,253
Ind personal exempt form 6 mills SET	0	0	0	0	0	0	0	0	0	0	0	0	0	0	0	0	0	0
Com. Personal Exempt from 12 mills sch op	0	0	0	0	0	0	0	0	0	0	0	0	0	0	0	0	0	0
Non-Homestead	182,940	1,098	3,293	0	0	1,281	0	25	878	158	409	0	178	110		826	315	8,571
<b>Martin Schools Total</b>	<b>884,914</b>	<b>5,310</b>	<b>3,293</b>	<b>0</b>	<b>0</b>	<b>6,195</b>	<b>0</b>	<b>123</b>	<b>4,248</b>	<b>764</b>	<b>1,979</b>	<b>0</b>	<b>863</b>	<b>531</b>	<b>0</b>	<b>3,994</b>	<b>1,524</b>	<b>28,824</b>
03020 Otsego Schools																		
Homestead	113,485,743	680,914	0	0	0	963,494	0	15,809	544,868	97,995	253,834	0	110,671	68,091		512,104	195,377	3,443,157
Ind personal exempt form 6 mills SET	442,250	0	0	0	0	3,755	0	62	2,123	382	989	0	431	265		1,996	761	10,764
Com. Personal Exempt from 12 mills sch op	4,838,750	29,033	0	25,714	0	41,081	0	674	23,232	4,178	10,823	0	4,719	2,903	0	21,835	8,330	172,522
Non-Homestead	47,582,752	285,497	823,857	0	0	403,978	0	6,628	228,454	41,088	106,428	0	46,403	28,550		214,717	81,918	2,267,518
<b>Otsego Schools Total</b>	<b>166,349,495</b>	<b>995,444</b>	<b>823,857</b>	<b>25,714</b>	<b>0</b>	<b>1,412,308</b>	<b>0</b>	<b>23,173</b>	<b>798,677</b>	<b>143,643</b>	<b>372,074</b>	<b>0</b>	<b>162,224</b>	<b>99,809</b>	<b>0</b>	<b>750,652</b>	<b>286,386</b>	<b>5,893,961</b>
03026 Otsego Sch-Martin Debt																		
Homestead	202,761	1,217	0	0	0	1,419	0	28	973	175	454	0	198	122		915	349	5,850
Ind personal exempt form 6 mills SET	0	0	0	0	0	0	0	0	0	0	0	0	0	0	0	0	0	0
Com. Personal Exempt from 12 mills sch op	0	0	0	0	0	0	0	0	0	0	0	0	0	0	0	0	0	0
Non-Homestead	0	0	0	0	0	0	0	0	0	0	0	0	0	0	0	0	0	0
<b>Otsego Sch-Martin Debt Total</b>	<b>202,761</b>	<b>1,217</b>	<b>0</b>	<b>0</b>	<b>0</b>	<b>1,419</b>	<b>0</b>	<b>28</b>	<b>973</b>	<b>175</b>	<b>454</b>	<b>0</b>	<b>198</b>	<b>122</b>	<b>0</b>	<b>915</b>	<b>349</b>	<b>5,850</b>
03010 Plainwell Schools																		
Homestead	7,751,130	46,507	0	0	0	81,774	0	1,080	37,215	6,693	17,337	0	7,559	4,651		34,977	13,344	251,137
Ind personal exempt form 6 mills SET	0	0	0	0	0	0	0	0	0	0	0	0	0	0	0	0	0	0
Com. Personal Exempt from 12 mills sch op	711,450	4,269	0	4,269	0	7,506	0	99	3,416	614	1,591	0	694	427	0	3,210	1,225	27,320
Non-Homestead	5,331,295	31,988	95,963	0	0	56,245	0	743	25,597	4,604	11,925	0	5,199	3,199		24,057	9,178	268,698
<b>Plainwell Schools Total</b>	<b>13,793,875</b>	<b>82,764</b>	<b>95,963</b>	<b>4,269</b>	<b>0</b>	<b>145,525</b>	<b>0</b>	<b>1,922</b>	<b>66,228</b>	<b>11,911</b>	<b>30,853</b>	<b>0</b>	<b>13,452</b>	<b>8,277</b>	<b>0</b>	<b>62,244</b>	<b>23,747</b>	<b>547,155</b>
<b>Total Otsego Twp</b>	<b>190,138,806</b>	<b>1,138,182</b>	<b>937,133</b>	<b>29,984</b>	<b>0</b>	<b>1,641,559</b>	<b>0</b>	<b>26,486</b>	<b>912,894</b>	<b>164,185</b>	<b>425,284</b>	<b>0</b>	<b>185,424</b>	<b>114,083</b>	<b>0</b>	<b>858,001</b>	<b>327,342</b>	<b>6,760,557</b>
<b>Overisel Township</b>																		
03100 Hamilton Schools																		
Homestead	97,774,340	586,646	0	0	0	439,985	0	11,762	603,297	74,308	650,199	0	0	0		441,207	168,328	2,975,732
Ind personal exempt form 6 mills SET	21,666,300	0	0	0	0	97,498	0	2,606	133,688	16,466	144,081	0	0	0	0	97,769	37,301	529,409
Com. Personal Exempt from 12 mills sch op	520,400	3,122	0	3,122	0	2,342	0	63	3,211	396	3,461	0	0	0	0	2,348	896	18,961
Non-Homestead	18,909,676	113,458	340,374	0	0	85,094	0	2,275	116,678	14,371	125,749	0	0	0		85,330	32,555	915,884
<b>Hamilton Schools Total</b>	<b>138,870,716</b>	<b>703,226</b>	<b>340,374</b>	<b>3,122</b>	<b>0</b>	<b>624,919</b>	<b>0</b>	<b>16,706</b>	<b>856,874</b>	<b>105,541</b>	<b>923,490</b>	<b>0</b>	<b>0</b>	<b>0</b>	<b>0</b>	<b>626,654</b>	<b>239,080</b>	<b>4,439,986</b>
70350 Zeeland Schools																		
Homestead	20,347,621	122,086	0	0	0	151,590	0	2,448	125,551	15,464	135,312	0	0	0		91,819	35,030	707,599
Ind personal exempt form 6 mills SET	0	0	0	0	0	0	0	0	0	0	0	0	0	0	0	0	0	0
Com. Personal Exempt from 12 mills sch op	139,800	839	0	839	194	1,042	0	17	863	106	930	0	0	0	0	631	241	5,702
Non-Homestead	3,381,727	20,290	60,871	0	0	4,703	0	407	20,866	2,570	22,488	0	0	0		15,260	5,822	178,471
<b>Zeeland Schools Total</b>	<b>23,869,148</b>	<b>143,215</b>	<b>60,871</b>	<b>839</b>	<b>33,196</b>	<b>177,826</b>	<b>0</b>	<b>2,872</b>	<b>147,280</b>	<b>18,140</b>	<b>158,730</b>	<b>0</b>	<b>0</b>	<b>0</b>	<b>0</b>	<b>107,710</b>	<b>41,093</b>	<b>891,772</b>
<b>Total Overisel Twp</b>	<b>162,739,864</b>	<b>846,441</b>	<b>401,245</b>	<b>3,961</b>	<b>33,196</b>	<b>802,745</b>	<b>0</b>	<b>19,578</b>	<b>1,004,154</b>	<b>123,681</b>	<b>1,082,220</b>	<b>0</b>	<b>0</b>	<b>0</b>	<b>0</b>	<b>734,364</b>	<b>280,173</b>	<b>5,331,758</b>



2020 ALLEGAN COUNTY  
TABULATION OF ESTIMATED TAX DOLLARS  
BY ASSESSING UNIT, SCHOOL DISTRICT, HOMESTEAD AND NON-HOMESTEAD

UNITS	TOTAL TAXABLE	K-12 SCHOOLS					COLLEGE LMCC / GRCC	INTERMEDIATE SCHOOLS		TWP/CITIES/VILLAGES			AUTHORITIES		AD VALOREM SPECIALS	COUNTY		TOTAL LEVY
		STATE EDUCATION TAX	NON- PRINCIPAL RESIDENCE TAX	COMMERCIAL PERSONAL PARTIAL SCH. OPERATING TAX	EXTRA VOTED TAXES	DEBT		ALLOCATED OPERATING	VOTED OPERATING	ALLOCATED / CHARTER	VOTED OPERATING	DEBT	LIBRARY/ POOL/FIRE/ TRANSIT VOTED	DEBT		UNIT-WIDE SPECIAL ASSMNTS REAL PROP. ONLY	ALLOCATED OPERATING	
<b>Valley Township</b>																		
03030 Allegan Schools																		
Homestead	55,768,958	334,614	0	0	0	476,518	0	7,769	267,758	55,429	222,072	0	99,776	0		251,657	96,012	1,811,605
Ind personal exempt form 6 mills SET	0					0	0	0	0	0	0	0	0	0	0	0	0	0
Com. Personal Exempt from 12 mills sch op	276,000	1,656	0	1,656	0	2,358	0	38	1,325	274	1,099	0	494	0	0	1,245	475	10,620
Non-Homestead	22,965,261	137,792	413,375	0	0	196,227	0	3,199	110,261	22,825	91,448	0	41,087	0	0	103,631	39,537	1,159,382
Allegan Schools Total	79,010,219	474,062	413,375	1,656	0	675,103	0	11,006	379,344	78,528	314,619	0	141,357	0	0	356,533	136,024	2,981,607
<b>03050 Fennville Schools</b>																		
Homestead	1,015,179	6,091	0	0	0	6,793	0	141	4,874	1,009	4,042	0	0	0		4,581	1,748	29,279
Ind personal exempt form 6 mills SET	3,400					23	0	0	16	3	14	0	0	0	0	15	6	77
Com. Personal Exempt from 12 mills sch op	7,000	42	0	42	0	47	0	1	34	7	28	0	0	0	0	32	12	245
Non-Homestead	1,199,442	7,197	21,590	0	0	8,026	0	167	5,759	1,192	4,776	0	0	0	0	5,412	2,065	56,184
Fennville Schools Total	2,225,021	13,330	21,590	42	0	14,889	0	309	10,683	2,211	8,860	0	0	0	0	10,040	3,831	85,785
<b>Total Valley Twp</b>	<b>81,235,240</b>	<b>487,392</b>	<b>434,965</b>	<b>1,698</b>	<b>0</b>	<b>689,992</b>	<b>0</b>	<b>11,315</b>	<b>390,027</b>	<b>80,739</b>	<b>323,479</b>	<b>0</b>	<b>141,357</b>	<b>0</b>	<b>0</b>	<b>366,573</b>	<b>139,855</b>	<b>3,067,392</b>
<b>Watson Township</b>																		
03030 Allegan Schools																		
Homestead	4,960,179	29,761	0	0	0	42,382	0	691	23,815	3,678	14,572	0	8,874	0	4,960	22,383	8,539	159,655
Ind personal exempt form 6 mills SET	0					0	0	0	0	0	0	0	0	0	0	0	0	0
Com. Personal Exempt from 12 mills sch op	0	0	0	0	0	0	0	0	0	0	0	0	0	0	0	0	0	0
Non-Homestead	264,413	1,586	4,759	0	0	2,259	0	37	1,269	196	777	0	473	0	143	1,193	455	13,147
Allegan Schools Total	5,224,592	31,347	4,759	0	0	44,641	0	728	25,084	3,874	15,349	0	9,347	0	5,103	23,576	8,994	172,802
<b>03070 Hopkins Schools</b>																		
Homestead	13,643,392	81,860	0	0	0	141,073	0	1,901	65,505	10,117	40,082	0	7,696	0	13,643	61,566	23,488	468,284
Ind personal exempt form 6 mills SET	0					0	0	0	0	0	0	0	0	0	0	0	0	0
Com. Personal Exempt from 12 mills sch op	65,000	390	0	390	102	672	0	9	312	48	191	0	37	0	0	293	112	2,556
Non-Homestead	2,300,503	13,803	41,409	0	3,601	23,787	0	320	11,045	1,706	6,758	0	1,298	0	1,516	10,381	3,961	119,585
Hopkins Schools Total	16,008,895	96,053	41,409	390	25,056	165,532	0	2,230	76,862	11,871	47,031	0	9,031	0	15,159	72,240	27,561	590,425
<b>03060 Martin Schools</b>																		
Homestead	36,099,050	216,594	0	0	0	252,693	0	5,029	173,319	26,767	106,052	0	0	0	36,099	162,897	62,148	1,041,598
Ind personal exempt form 6 mills SET	0					0	0	0	0	0	0	0	0	0	0	0	0	0
Com. Personal Exempt from 12 mills sch op	414,100	2,485	0	2,485	0	2,899	0	58	1,988	307	1,217	0	0	0	0	1,869	713	14,021
Non-Homestead	10,233,581	61,401	184,204	0	71,635	0	1,426	49,133	7,588	30,064	0	0	0	8,637	46,179	17,618	477,885	
Martin Schools Total	46,746,731	280,480	184,204	2,485	0	327,227	0	6,513	224,440	34,662	137,333	0	0	0	44,736	210,945	80,479	1,533,504
<b>03020 Otsego Schools</b>																		
Homestead	590,735	3,544	0	0	0	5,015	0	82	2,836	438	1,735	0	0	0	591	2,666	1,017	17,924
Ind personal exempt form 6 mills SET	0					0	0	0	0	0	0	0	0	0	0	0	0	0
Com. Personal Exempt from 12 mills sch op	0	0	0	0	0	0	0	0	0	0	0	0	0	0	0	0	0	0
Non-Homestead	16,622	100	288	0	0	141	0	2	80	12	49	0	0	0	10	75	29	786
Otsego Schools Total	607,357	3,644	288	0	0	5,156	0	84	2,916	450	1,784	0	0	0	601	2,741	1,046	18,710
<b>Total Watson Twp</b>	<b>68,587,575</b>	<b>411,524</b>	<b>230,660</b>	<b>2,875</b>	<b>25,056</b>	<b>542,556</b>	<b>0</b>	<b>9,555</b>	<b>329,302</b>	<b>50,857</b>	<b>201,497</b>	<b>0</b>	<b>18,378</b>	<b>0</b>	<b>65,598</b>	<b>309,502</b>	<b>118,080</b>	<b>2,315,440</b>
<b>Wayland Township</b>																		
08050 Thornapple-Kellogg Sch.																		
Homestead	923,274	5,540	0	0	0	8,910	1,613	81	5,060	677	0	0	0	0		4,166	1,590	27,637
Ind personal exempt form 6 mills SET	0					0	0	0	0	0	0	0	0	0	0	0	0	0
Com. Personal Exempt from 12 mills sch op	0	0	0	0	0	0	0	0	0	0	0	0	0	0	0	0	0	0
Non-Homestead	230,264	1,382	4,145	0	2,222	402	20	1,262	169	0	0	0	0	0	0	1,039	396	11,037
Thornapple-Kellogg Schools Total	1,153,538	6,922	4,145	0	0	11,132	2,015	101	6,322	846	0	0	0	0	0	5,205	1,986	38,674
<b>03040 Wayland Schools</b>																		
Homestead	102,984,617	617,908	0	0	0	865,071	0	14,346	494,450	75,488	0	0	139,585	0		464,718	177,298	2,848,864
Ind personal exempt form 6 mills SET	289,700					2,433	0	40	1,391	212	0	0	393	0	0	1,307	499	6,275
Com. Personal Exempt from 12 mills sch op	2,773,300	16,640	0	16,640	0	23,296	0	386	13,315	2,033	0	0	3,759	0	0	12,515	4,775	93,359
Non-Homestead	30,049,579	180,297	540,892	0	252,416	0	4,186	144,274	22,026	0	0	0	40,729	0	0	135,599	51,733	1,372,152
Wayland Schools Total	136,097,196	814,845	540,892	16,640	0	1,143,216	0	18,958	653,430	99,759	0	0	184,466	0	0	614,139	234,305	4,320,650
<b>Total Wayland Twp</b>	<b>137,250,734</b>	<b>821,767</b>	<b>545,037</b>	<b>16,640</b>	<b>0</b>	<b>1,154,348</b>	<b>2,015</b>	<b>19,059</b>	<b>659,752</b>	<b>100,605</b>	<b>0</b>	<b>0</b>	<b>184,466</b>	<b>0</b>	<b>0</b>	<b>619,344</b>	<b>236,291</b>	<b>4,359,324</b>

2020 ALLEGAN COUNTY  
TABULATION OF ESTIMATED TAX DOLLARS  
BY ASSESSING UNIT, SCHOOL DISTRICT, HOMESTEAD AND NON-HOMESTEAD

UNITS	TOTAL TAXABLE	K-12 SCHOOLS						COLLEGE	INTERMEDIATE SCHOOLS		TWP/CITIES/VILLAGES			AUTHORITIES		AD VALOREM SPECIALS	COUNTY		TOTAL LEVY
		STATE EDUCATION TAX	NON-PRINCIPAL RESIDENCE TAX	COMMERCIAL PERSONAL PARTIAL SCH. OPERATING TAX	EXTRA VOTED TAXES	DEBT	LMCC / GRCC	ALLOCATED OPERATING	VOTED OPERATING	ALLOCATED CHARTER	VOTED OPERATING	DEBT	LIBRARY/ POOL/FIRE/T RANSIT VOTED	DEBT	UNIT-WIDE SPECIAL ASSMNTS REAL PROP. ONLY	ALLOCATED OPERATING	COUNTY ROADS/SENIOR		
<b>Allegan City</b>																			
03030 Allegan Schools																			
Homestead	49,236,100	55	0	0	0	420,698	0	6,859	236,392	811,825	0	0	88,088	0		222,178	84,765	1,870,860	
Ind personal exempt form 6 mills SET	5,632,300					48,125	0	785	27,042	92,868	0	0	10,077	0		25,416	9,697	214,010	
Com. Personal Exempt from 12 mills sch op	7,059,800	42,359	0	42,359	0	60,322	0	983	33,896	116,405	0	0	12,631	0	0	31,857	12,154	352,966	
Non-Homestead	70,804,785	424,829	1,274,486			604,991	0	9,863	339,948	1,167,458	0	0	126,677	0	0	319,507	121,898	4,389,657	
Allegan Schools Total	132,732,985	467,243	1,274,486	42,359	0	1,134,136	0	18,490	637,278	2,188,556	0	0	237,473	0	0	598,958	228,514	6,827,493	
<b>Total Allegan City excl elderly h</b>	132,732,985	467,243	1,274,486	42,359	0	1,134,136	0	18,490	637,278	2,188,556	0	0	237,473	0	0	598,958	228,514	6,827,493	
Allegan City elderly housing																			
	0																		
<b>Fennville City</b>																			
03050 Fennville Schools																			
Homestead	10,747,048	64,482	0	0	0	71,911	0	1,497	51,599	126,986	50,661	0	6,126	0		48,496	18,502	440,260	
Ind personal exempt form 6 mills SET	479,500					3,208	0	67	2,302	5,666	2,260	0	273	0		2,164	826	16,766	
Com. Personal Exempt from 12 mills sch op	584,400	3,506	0	3,506	0	3,910	0	81	2,806	6,905	2,755	0	333	0	0	2,637	1,006	27,445	
Non-Homestead	11,956,177	71,737	215,211			80,001	0	1,665	57,404	141,273	56,360	0	6,815	0	0	53,952	20,584	705,002	
Fennville Schools Total	23,767,125	139,725	215,211	3,506	0	159,030	0	3,310	114,111	280,830	112,036	0	13,547	0	0	107,249	40,918	1,189,473	
<b>Total Fennville City</b>	23,767,125	139,725	215,211	3,506	0	159,030	0	3,310	114,111	280,830	112,036	0	13,547	0	0	107,249	40,918	1,189,473	
<b>Holland City (excl. REZ)</b>																			
03100 Hamilton Schools																			
Homestead	21,649,263	129,896	0	0	0	97,422	0	2,604	133,582	298,169	2,089	0	39,620	0		97,692	37,271	838,345	
Ind personal exempt form 6 mills SET	34,978,300	299,612	898,836	0	0	224,709	0	6,007	308,116	687,744	4,819	0	91,387	0	0	225,333	85,969	2,832,532	
Com. Personal Exempt from 12 mills sch op	5,453,300	32,720	0	32,720	0	24,540	0	4,208	215,827	481,746	3,375	0	64,014	0	0	157,840	60,219	1,144,631	
Hamilton Schools Total*(excludes REZ)	112,016,177	462,228	898,836	32,720	0	504,073	0	13,475	691,173	1,542,766	10,809	0	205,001	0	0	505,473	192,847	5,059,401	
70020 Holland Schools																			
Homestead	125,077,892	750,467	0	152,207	622,888	0	15,047	771,768	1,722,660	12,070	0	351,331	155,097			564,414	215,334	5,333,283	
Ind personal exempt form 6 mills SET	6,316,800				31,458	0	760	38,977	86,999	610	0	17,743	7,833			28,505	10,875	223,760	
Com. Personal Exempt from 12 mills sch op	7,665,100	45,991	0	45,991	9,328	157,400	0	922	47,296	105,569	740	0	21,530	9,505	0	34,589	13,196	372,829	
Non-Homestead	117,127,781	702,767	2,108,300	142,533	583,296	0	14,090	722,714	1,613,166	11,303	0	329,000	145,238			528,539	201,647	7,102,593	
Holland Schools Total	256,187,573	1,499,225	2,108,300	45,991	304,068	1,275,814	0	30,819	1,580,755	3,528,394	24,723	0	719,604	317,673	0	1,156,047	441,052	13,032,465	
<b>Total Holland City *(excludes REZ)</b>	368,203,750	1,961,453	3,007,136	78,711	304,068	1,779,887	0	44,294	2,271,928	5,071,160	35,532	0	924,605	317,673	0	1,661,520	633,899	18,091,866	
Holland City Ren. Zone Hamilton Sch																			
	(43,252,534)																		
Holland City Ren. Zone Holland Sch																			
	0																		
<b>Otsego City -Senior (excludes REZ)</b>																			
03020 Otsego Schools																			
Homestead	60,136,096	360,817	0	0	0	510,555	0	8,377	288,725	690,050	247,093	0	58,645	36,082		271,364	103,530	2,575,238	
Ind personal exempt form 6 mills SET	1,153,400					9,792	0	161	5,538	13,235	4,739	0	1,125	692		5,205	1,986	42,473	
Com. Personal Exempt from 12 mills sch op	480,700	2,884	0	2,555	0	4,081	0	67	2,308	5,516	1,975	0	469	288	0	2,169	828	23,140	
Non-Homestead	31,737,025	190,422	549,501	0	269,447	0	4,421	152,376	364,176	130,404	0	30,950	19,042			143,213	54,638	1,908,590	
Otsego Schools Total	93,507,221	554,123	549,501	2,555	0	793,875	0	13,026	448,947	1,072,977	384,211	0	91,189	56,104	0	421,951	160,982	4,549,441	
<b>Total Otsego City*(excludes REZ)</b>	93,507,221	554,123	549,501	2,555	0	793,875	0	13,026	448,947	1,072,977	384,211	0	91,189	56,104	0	421,951	160,982	4,549,441	
Otsego City REZ -elderly housing (Otsego S																			
	(1,097,900)																		
<b>Plainwell City* (excludes REZ)</b>																			
03010 Plainwell Schools																			
Homestead	51,081,647	306,490	0	0	0	538,911	0	7,116	245,253	741,511	66,406	0	76,771	38,822		230,506	87,942	2,339,728	
Ind personal exempt form 6 mills SET	1,474,600					15,557	0	205	7,080	21,406	1,917	0	2,216	1,121		6,654	2,539	58,695	
Com. Personal Exempt from 12 mills sch op	2,234,500	13,407	0	13,407	0	23,574	0	311	10,728	32,436	2,905	0	3,358	1,698	0	10,083	3,847	115,754	
Non-Homestead	34,758,516	208,551	625,653	0	366,702	0	4,842	166,883	504,562	45,186	0	52,239	26,416			156,848	59,840	2,217,722	
Plainwell Schools Total	89,549,263	528,448	625,653	13,407	0	944,744	0	12,474	429,944	1,299,915	116,414	0	134,584	68,057	0	404,091	154,168	4,731,899	
<b>Total Plainwell City (excludes R</b>	89,549,263	528,448	625,653	13,407	0	944,744	0	12,474	429,944	1,299,915	116,414	0	134,584	68,057	0	404,091	154,168	4,731,899	
Plainwell City REZ (Plainwell Sch)																			
	(80,382)																		
<b>Saugatuck City</b>																			
03080 Saugatuck Schools																			
Homestead	59,462,270	356,774	0	86,149	110,005	0	7,153	366,900	677,501	111,462	83,247	52,315	21,406	130,817		268,323	102,370	2,374,422	
Ind personal exempt form 6 mills SET	0				2,059	0	0	0	0	0	0	0	0	0		0	0	0	
Com. Personal Exempt from 12 mills sch op	1,112,800	6,677	0	6,677	1,612	2,059	0	134	6,866	12,679	2,086	1,558	979	401	0	5,022	1,916	48,666	
Non-Homestead	107,563,609	645,382	1,936,145	155,838	198,993	0	12,940	663,700	1,225,558	201,628	150,589	94,634	38,723	234,099		485,381	185,182	6,228,792	
Saugatuck Schools Total	168,138,679	1,008,833	1,936,145	6,677	243,599	311,057	0	20,227	1,037,466	1,915,738	315,176	235,394	147,928	60,530	364,916	758,726	289,468	8,651,880	
<b>Total Saugatuck City</b>	168,138,679	1,008,833	1,936,145	6,677	243,599	311,057	0	20,227	1,037,466	1,915,738	315,176	235,394	147,928	60,530	364,916	758,726	289,468	8,651,880	

2020 ALLEGAN COUNTY  
 TABULATION OF ESTIMATED TAX DOLLARS  
 BY ASSESSING UNIT, SCHOOL DISTRICT, HOMESTEAD AND NON-HOMESTEAD

UNITS	TOTAL TAXABLE	K-12 SCHOOLS					COLLEGE	INTERMEDIATE SCHOOLS		TWP/CITIES/VILLAGES			AUTHORITIES		AD VALOREM SPECIALS	COUNTY		TOTAL LEVY
		STATE EDUCATION TAX	NON-PRINCIPAL RESIDENCE TAX	COMMERCIAL PERSONAL PARTIAL SCH. OPERATING TAX	EXTRA VOTED TAXES	DEBT		LMCC / GRCC	ALLOCATED OPERATING	VOTED OPERATING	ALLOCATED / CHARTER	VOTED OPERATING	DEBT	LIBRARY/ POOL/FIRE/ RANSIT VOTED		DEBT	UNIT-WIDE SPECIAL ASSMSNTS REAL PROP. ONLY	
<b>South Haven City</b>																		
80010 South Haven Schools																		
*Homestead	1,020,122	6,121	0		0	4,897	2,311	144	6,841	10,345	5,064	0	0	0		4,603	1,756	42,082
Ind personal exempt form 6 mills SET	0					0	0	0	0	0	0	0	0	0		0	0	0
Com. Personal Exempt from 12 mills sch op	0	0	0	0	0	0	0	0	0	0	0	0	0	0	0	0	0	0
*Non-Homestead	3,071,386	18,428	55,285		0	14,743	6,958	432	20,597	31,145	15,248	0	0	0		13,860	5,288	181,984
South Haven Schools Total	4,091,508	24,549	55,285	0	0	19,640	9,269	576	27,438	41,490	20,312	0	0	0	0	18,463	7,044	224,066
<b>Total South Haven City</b>	4,091,508	24,549	55,285	0	0	19,640	9,269	576	27,438	41,490	20,312	0	0	0	0	18,463	7,044	224,066
<b>Wayland City</b>																		
03040 Wayland Schools																		
Homestead	53,986,927	323,922	0		0	453,490	0	7,520	259,202	883,264	0	0	73,174	0		243,616	92,944	2,337,132
Ind personal exempt form 6 mills SET	773,600					6,498	0	108	3,714	12,657	0	0	1,049	0		3,491	1,332	28,849
Com. Personal Exempt from 12 mills sch op	4,103,950	24,624	0	24,624	0	34,473	0	572	19,704	67,143	0	0	5,562	0	0	18,519	7,065	202,286
*Non-Homestead	64,547,549	387,285	1,161,856		0	542,199	0	8,991	309,906	1,056,043	0	0	87,488	0		291,271	111,125	3,956,164
Wayland Schools Total	123,412,026	735,831	1,161,856	24,624	0	1,036,660	0	17,191	592,526	2,019,107	0	0	167,273	0	0	556,897	212,466	6,524,431
<b>Total Wayland City</b>	123,412,026	735,831	1,161,856	24,624	0	1,036,660	0	17,191	592,526	2,019,107	0	0	167,273	0	0	556,897	212,466	6,524,431
<b>City of the Village of Douglas</b>																		
03080 Saugatuck Schools																		
Homestead	71,423,785	428,543	0		103,479	132,134	0	8,592	440,706	934,352	0	0	62,839	25,713	157,132	322,300	122,963	2,738,753
Ind personal exempt form 6 mills SET	85,000				123	157	0	10	524	1,112	0	0	75	31	0	384	146	2,562
Com. Personal Exempt from 12 mills sch op	744,600	4,468	0	4,468	1,079	1,378	0	90	4,594	9,741	0	0	655	268	0	3,360	1,282	31,383
*Non-Homestead	103,687,401	622,124	1,866,373		150,222	191,822	0	12,474	639,782	1,356,418	0	0	91,224	37,327	223,780	467,889	178,508	5,837,943
Saugatuck Schools Total	175,940,786	1,055,135	1,866,373	4,468	254,903	325,491	0	21,166	1,085,606	2,301,623	0	0	154,793	63,339	380,912	793,933	302,899	8,610,641
<b>Total City of the Village of Doug</b>	175,940,786	1,055,135	1,866,373	4,468	254,903	325,491	0	21,166	1,085,606	2,301,623	0	0	154,793	63,339	380,912	793,933	302,899	8,610,641
Village Levies Only																		
Hopkins Village Levies Only	10,644,196									60,887	19,286	0	0	0				80,173
Martin Village Levies Only	8,753,826									78,065	0	0	0	0				78,065
<b>VILLAGE TOTALS</b>	19,398,022	0	0	0	0	0	0	0	0	138,952	19,286	0	0	0	0	0	0	158,238
<b>COUNTY TOTAL *excluding REZ &amp; senio</b>	5,159,152,957	30,145,277	30,977,154	405,797	2,123,345	33,115,158	774,370	674,443	28,200,956	19,461,770	15,170,119	235,394	4,844,969	1,202,962	1,800,806	23,280,683	8,881,999	201,295,202

(\* REZ value)

* REZ Value	
Dorr Township	(323,941)
Leighton Township	(599,495)
Holland City	(43,252,534)
Ostego City	0
Plainwell City	(80,382)
Allegan City	0
<b>Total REZ Taxable Value</b>	<b>(44,256,352)</b>

**2020 ALLEGAN COUNTY**

SCHOOL TAX DOLLARS BY DISTRICT ( excluding REZ)

DISTRICT/UNIT	STATE EDUCATION TAX	NON- PRINCIPAL RESIDENCE TAX	COMMERCIAL PERSONAL	EXTRA VOTED TAXES	DEBT	TOTAL LEVY
<b>03030 ALLEGAN SCHOOLS</b>						
Allegan Township	912,262	770,080	8,577	0	1,316,080	3,006,999
Cheshire Township	326,732	344,168	974	0	466,577	1,138,451
Heath Township	152,310	106,894	0	0	216,903	476,107
Lee Township	708	496	0	0	1,010	2,214
Monterey Township	148,300	103,427	38	0	211,388	463,153
Otsego Township	53,447	14,020	1	0	76,112	143,580
Trowbridge Township	449,570	327,980	6,317	0	643,699	1,427,566
Valley Township	474,062	413,375	1,656	0	675,103	1,564,196
Watson Township	31,347	4,759	0	0	44,641	80,747
Allegan City	467,243	1,274,486	42,359	0	1,134,136	2,918,224
<b>03030 SCHOOL TOTALS</b>	<b>3,015,981</b>	<b>3,359,685</b>	<b>59,922</b>	<b>0</b>	<b>4,785,649</b>	<b>11,221,237</b>
<b>80090 BLOOMINGDALE SCHOOLS</b>						
Casco Township	9,880	16,487	0	0	12,680	39,047
Cheshire Township	83,425	88,557	11	0	107,061	279,054
Lee Township	349,810	522,454	1,054	0	449,154	1,322,472
<b>80090 SCHOOL TOTALS</b>	<b>443,115</b>	<b>627,498</b>	<b>1,065</b>	<b>0</b>	<b>568,895</b>	<b>1,640,573</b>
<b>41040 BYRON CENTER SCHOOLS</b>						
Dorr Township	647	0	0	106	1,115	1,868
<b>41040 SCHOOL TOTALS</b>	<b>647</b>	<b>0</b>	<b>0</b>	<b>106</b>	<b>1,115</b>	<b>1,868</b>
<b>41050 CALEDONIA SCHOOLS</b>						
Leighton Township	643,788	307,323	386	0	751,086	1,702,583
<b>41050 SCHOOL TOTALS</b>	<b>643,788</b>	<b>307,323</b>	<b>386</b>	<b>0</b>	<b>751,086</b>	<b>1,702,583</b>
<b>08010 DELTON-KELLOGG SCHOOLS</b>						
Gun Plain Township	2,576	1,562	0	0	2,103	6,241
<b>08010 SCHOOL TOTALS</b>	<b>2,576</b>	<b>1,562</b>	<b>0</b>	<b>0</b>	<b>2,103</b>	<b>6,241</b>
<b>03050 FENNVILLE SCHOOLS</b>						
Casco Township	60,017	35,485	0	0	66,932	162,434
Clyde Township	357,692	406,428	613	0	398,899	1,163,632
Ganges Township	1,027,973	1,391,693	6,621	0	1,147,544	3,573,831
Lee Township	42,084	64,170	0	0	46,932	153,186
Manlius Township	277,868	159,627	1,017	0	309,879	748,391
Saugatuck Township	515,867	615,210	481	0	575,295	1,706,853
Valley Township	13,330	21,590	42	0	14,889	49,851
Fennville City	139,725	215,211	3,506	0	159,030	517,472
<b>03050 SCHOOL TOTALS</b>	<b>2,434,556</b>	<b>2,909,414</b>	<b>12,280</b>	<b>0</b>	<b>2,719,400</b>	<b>8,075,650</b>
<b>03440 GLENN SCHOOLS</b>						
Casco Township	0	0	0	0	0	0
Ganges Township	298,902	546,891	317	0	48,821	894,931
<b>03440 SCHOOL TOTALS</b>	<b>298,902</b>	<b>546,891</b>	<b>317</b>	<b>0</b>	<b>48,821</b>	<b>894,931</b>
<b>80110 GOBLES SCHOOLS</b>						
Trowbridge Township	685	14	0	229	1,027	1,955
<b>80110 SCHOOL TOTALS</b>	<b>685</b>	<b>14</b>	<b>0</b>	<b>229</b>	<b>1,027</b>	<b>1,955</b>
<b>03100 HAMILTON SCHOOLS (excl. REZ)</b>						
Fillmore Township	725,383	493,733	14,388	0	544,548	1,778,052
Heath Township	713,732	431,897	13,136	0	558,428	1,717,193
Laketown Township	837,061	421,122	847	0	630,889	1,889,919
Manlius Township	438,699	173,363	1,051	0	329,102	942,215
Monterey Township	49,116	28,108	327	0	36,837	114,388
Overisel Township	703,226	340,374	3,122	0	624,919	1,671,641
Salem Township	463,045	295,611	5,063	0	347,284	1,111,003
Saugatuck Township	35,689	38,831	288	0	26,767	101,575
Holland City (excl. REZ)	462,228	898,836	32,720	0	504,073	1,897,857
<b>03100 SCHOOL TOTALS</b>	<b>4,428,179</b>	<b>3,121,875</b>	<b>70,942</b>	<b>0</b>	<b>3,602,847</b>	<b>11,223,843</b>
<b>70020 HOLLAND SCHOOLS</b>						
Laketown Township	1,072,047	1,140,492	2,231	217,429	889,799	3,321,998
Holland City	1,499,225	2,108,300	45,991	304,068	1,275,814	5,233,398
<b>70020 SCHOOL TOTALS</b>	<b>2,571,272</b>	<b>3,248,792</b>	<b>48,222</b>	<b>521,497</b>	<b>2,165,613</b>	<b>8,555,396</b>



**2020 ALLEGAN COUNTY**

SCHOOL TAX DOLLARS BY DISTRICT ( excluding REZ)

DISTRICT/UNIT	STATE EDUCATION TAX	NON- PRINCIPAL RESIDENCE TAX	COMMERCIAL PERSONAL	EXTRA VOTED TAXES	DEBT	TOTAL LEVY
<b>03070 HOPKINS SCHOOLS</b>						
Allegan Township	1,142	0	0	298	1,969	3,409
Dorr Township	461,904	126,972	2,747	120,488	796,016	1,508,127
Hopkins Township	445,920	197,425	2,476	116,318	769,190	1,531,329
Monterey Township	329,118	152,138	894	85,850	575,067	1,143,067
Salem Township	563,840	344,560	5,818	147,079	972,559	2,033,856
Watson Township	96,053	41,409	390	25,056	165,532	328,440
<b>03070 SCHOOL TOTALS</b>	<b>1,897,977</b>	<b>862,504</b>	<b>12,325</b>	<b>495,089</b>	<b>3,280,333</b>	<b>6,548,228</b>
<b>70190 HUDSONVILLE SCHOOLS</b>						
Salem Township	13,579	3,156	0	2,220	15,842	34,797
<b>70190 SCHOOL TOTALS</b>	<b>13,579</b>	<b>3,156</b>	<b>0</b>	<b>2,220</b>	<b>15,842</b>	<b>34,797</b>
<b>03060 MARTIN SCHOOLS</b>						
Gun Plain Township	48,701	6,528	0	0	56,818	112,047
Hopkins Township	4,025	131	0	0	4,696	8,852
Martin Township	569,021	345,085	3,489	0	664,994	1,582,589
Otsego Township	5,310	3,293	0	0	6,195	14,798
Watson Township	280,480	184,204	2,485	0	327,227	794,396
<b>03060 SCHOOL TOTALS</b>	<b>907,537</b>	<b>539,241</b>	<b>5,974</b>	<b>0</b>	<b>1,059,930</b>	<b>2,512,682</b>
<b>03020 OTSEGO SCHOOLS (excl.REZ)</b>						
Otsego Township	995,444	823,857	25,714	0	1,412,308	3,257,323
Trowbridge Township	38,218	8,616	0	0	54,078	100,912
Watson Township	3,644	288	0	0	5,156	9,088
Otsego City (exc.REZ)	554,123	549,501	2,555	0	793,875	1,900,054
<b>03020 SCHOOL TOTALS</b>	<b>1,591,429</b>	<b>1,382,262</b>	<b>28,269</b>	<b>0</b>	<b>2,265,417</b>	<b>5,267,377</b>
<b>03026 OTSEGO SCH-MARTIN DEBT</b>						
Otsego Township	1,217	0	0	0	1,419	2,636
<b>03026 SCHOOL TOTALS</b>	<b>1,217</b>	<b>0</b>	<b>0</b>	<b>0</b>	<b>1,419</b>	<b>2,636</b>
<b>03010 PLAINWELL SCHOOLS (excl.REZ)</b>						
Gun Plain Township	1,337,940	1,039,476	14,917	0	2,362,481	4,754,814
Martin Township	14,468	4,534	0	0	25,439	44,441
Otsego Township	82,764	95,963	4,269	0	145,525	328,521
Plainwell City (excl.REZ)	528,448	625,653	13,407	0	944,744	2,112,252
<b>03010 SCHOOL TOTALS</b>	<b>1,963,620</b>	<b>1,765,626</b>	<b>32,593</b>	<b>0</b>	<b>3,478,189</b>	<b>7,240,028</b>
<b>03080 SAUGATUCK SCHOOLS</b>						
Laketown Township	672,829	751,565	730	162,466	207,710	1,795,300
Saugatuck Township	1,530,699	1,930,379	5,430	369,612	471,965	4,308,085
Saugatuck City	1,008,833	1,936,145	6,677	243,599	311,057	3,506,311
City of the Village of Douglas	1,055,135	1,866,373	4,468	254,903	325,491	3,506,370
<b>03080 SCHOOL TOTALS</b>	<b>4,267,496</b>	<b>6,484,462</b>	<b>17,305</b>	<b>1,030,580</b>	<b>1,316,223</b>	<b>13,116,066</b>
<b>80010 SOUTH HAVEN SCHOOLS</b>						
Casco Township	1,432,559	2,407,593	4,793	0	1,146,047	4,990,992
South Haven City	24,549	55,285	0	0	19,640	99,474
<b>80010 SCHOOL TOTALS</b>	<b>1,457,108</b>	<b>2,462,878</b>	<b>4,793</b>	<b>0</b>	<b>1,165,687</b>	<b>5,090,466</b>
<b>08050 THORNAPPLE-KELLOGG SCHOOLS</b>						
Leighton Township	115,276	110,230	415	0	190,765	416,686
Wayland Township	6,922	4,145	0	0	11,132	22,199
<b>08050 SCHOOL TOTALS</b>	<b>122,198</b>	<b>114,375</b>	<b>415</b>	<b>0</b>	<b>201,897</b>	<b>438,885</b>
<b>03040 WAYLAND SCHOOLS (excl. REZ)</b>						
Dorr Township (excl. REZ)	1,237,535	758,363	49,523	0	1,733,337	3,778,758
Hopkins Township	122,750	81,914	3,797	0	171,850	380,311
Leighton Township (excl. REZ)	854,822	601,127	15,076	0	1,204,209	2,675,234
Wayland Township	814,845	540,892	16,640	0	1,143,216	2,515,593
Wayland City	735,831	1,161,856	24,624	0	1,036,660	2,958,971
<b>03040 SCHOOL TOTALS</b>	<b>3,765,783</b>	<b>3,144,152</b>	<b>109,660</b>	<b>0</b>	<b>5,289,272</b>	<b>12,308,867</b>
<b>70350 ZEELAND SCHOOLS</b>						
Fillmore Township	48,356	5,927	0	11,207	60,042	125,532
Overisel Township	143,215	60,871	839	33,196	177,826	415,947
Salem Township	126,061	28,646	490	29,221	156,526	340,944
<b>70350 SCHOOL TOTALS</b>	<b>317,632</b>	<b>95,444</b>	<b>1,329</b>	<b>73,624</b>	<b>394,394</b>	<b>882,423</b>
<b>GRAND TOTALS</b>	<b>30,145,277</b>	<b>30,977,154</b>	<b>405,797</b>	<b>2,123,345</b>	<b>33,115,158</b>	<b>96,766,731</b>

**2020 ALLEGAN COUNTY**  
 INTERMEDIATE SCHOOL & COMMUNITY COLLEGE  
 TAX DOLLARS BY DISTRICT (excludes \*REZ)

DISTRICT	ALLOCATED/ OPERATING	VOTED OPERATING	TOTAL LEVY
<b>ALLEGAN AREA EDUCATIONAL SERVICE AGENCY</b>			
03030 ALLEGAN SCHOOLS	78,021	2,689,079	2,767,100
03050 FENNVILLE SCHOOLS	55,493	1,912,716	1,968,209
03440 GLENN SCHOOLS	6,939	239,182	246,121
03070 HOPKINS SCHOOLS	44,193	1,523,166	1,567,359
03060 MARTIN SCHOOLS	21,094	726,989	748,083
03020 OTSEGO SCHOOLS (excl.REZ)	37,198	1,282,095	1,319,293
03010 PLAINWELL SCHOOLS (excl.REZ)	45,925	1,582,892	1,628,817
03040 WAYLAND SCHOOLS (excl. REZ)	87,714	3,023,199	3,110,913
<b>ALLEGAN TOTALS</b>	<b>376,577</b>	<b>12,979,318</b>	<b>13,355,895</b>
<b>BARRY INTERMEDIATE</b>			
08010 DELTON-KELLOGG SCHOOLS	50	929	979
<b>BARRY TOTALS</b>	<b>50</b>	<b>929</b>	<b>979</b>
<b>KENT INTERMEDIATE</b>			
41040 BYRON CENTER SCHOOLS	9	591	601
41050 CALEDONIA SCHOOLS	9,410	588,068	597,478
08050 THORNAPPLE-KELLOGG SCHOOLS	1,835	114,667	116,502
<b>KENT TOTALS</b>	<b>11,255</b>	<b>703,326</b>	<b>714,581</b>
<b>OTTAWA INTERMEDIATE</b>			
70020 HOLLAND SCHOOLS	52,314	2,683,230	2,735,544
03100 HAMILTON SCHOOLS (excl. REZ)	96,317	4,940,142	5,036,459
70190 HUDSONVILLE SCHOOLS	272	13,965	14,237
03080 SAUGATUCK SCHOOLS	85,591	4,389,992	4,475,583
70350 ZEELAND SCHOOLS	6,369	326,649	333,018
<b>OTTAWA TOTALS</b>	<b>240,863</b>	<b>12,353,978</b>	<b>12,594,841</b>
<b>VAN BUREN INTERMEDIATE</b>			
80090 BLOOMINGDALE SCHOOLS	10,394	495,470	505,864
80110 GOBLES SCHOOLS	16	765	781
80010 SOUTH HAVEN SCHOOLS	19,395	924,427	943,822
<b>VAN BUREN TOTALS</b>	<b>29,805</b>	<b>1,420,662</b>	<b>1,450,467</b>
<b>INTERMEDIATE SCHOOLS TOTALS</b>	<b>658,550</b>	<b>27,458,213</b>	<b>28,116,763</b>
<b>GRAND RAPIDS COMM. COLLEGE</b>			
41040 BYRON CENTER SCHOOLS	188		<b>188</b>
41050 CALEDONIA SCHOOLS	187,471		<b>187,471</b>
08050 THORNAPPLE-KELLOGG SCHOOLS	36,555		<b>36,555</b>
<b>GRAND RAPIDS COMM. COLLEGE TOTAL</b>	<b>224,214</b>		<b>224,214</b>
<b>LAKE MICHIGAN COMM. COLLEGE</b>			
80010 SOUTH HAVEN SCHOOLS	312,278		312,278
<b>LAKE MICHIGAN COMM. COLLEGE TOTAL</b>	<b>312,278</b>	<b>0</b>	<b>312,278</b>
<b>COMMUNITY COLLEGE TOTALS</b>	<b>536,492</b>	<b>0</b>	<b>536,492</b>
<b>GRAND TOTAL</b>	<b>1,195,042</b>	<b>27,458,213</b>	<b>28,653,255</b>

**2020 ALLEGAN COUNTY**

LIBRARIES - AUTHORITIES and AD VALOREM SPECIAL ASSESSMENTS  
TAX DOLLARS BY DISTRICT (excludes \*REZ)

DISTRICT	TOTAL OPERATING	DEBT	TOTAL LEVY
<b>LIBRARIES</b>			
ALLEGAN DISTRICT LIBRARY	986,112	0	986,112
HENIKA DISTRICT LIBRARY (less REZ)	339,259	63,339	402,598
OTSEGO PUBLIC DISTRICT LIBRARY	276,613	170,187	446,800
RANSOM DISTRICT LIBRARY	483,976	244,741	728,717
SAUGATUCK-DOUGLAS DISTRICT LIBRARY	275,274	248,804	524,078
FENNVILLE DISTRICT LIBRARY	322,774	0	322,774
HOPKINS DISTRICT LIBRARY	99,010	0	99,010
<b>TOTAL LIBRARIES</b>	<b>2,783,018</b>	<b>727,071</b>	<b>3,510,089</b>
<b>AUTHORITIES</b>			
HOLLAND AREA COMMUNITY SWIMMING POOL AUTHOI	535,284	678,129	1,213,413
INTERURBAN TRANSIT AUTHORITY	332,775	0	332,775
MACATAWA AREA EXPRESS (MAX)	141,317	0	141,317
<b>TOTAL AUTHORITIES</b>	<b>1,009,376</b>	<b>678,129</b>	<b>1,687,505</b>
<b>AD VALORIM SPECIAL ASSESSMENTS</b>			
SAUGATUCK SPECIAL ASSESSMENT FIRE DISTRICT	\$65,598	\$0	\$65,598
LEE TOWNSHIP SPECIAL ASSESSMENT FIRE DISTRICT	\$240,895	\$0	\$240,895
WATSON SPECIAL ASSESSMENT FIRE DISTRICT	\$1,494,208	\$0	\$1,494,208
<b>TOTAL UNIT-WIDE AD VALOREM SPECIAL ASSESMEN</b>	<b>\$1,800,701</b>	<b>\$0</b>	<b>\$1,800,701</b>
<b>GRAND TOTAL</b>	<b>5,593,095</b>	<b>1,405,200</b>	<b>6,998,295</b>

Year **2020**

County Name	County Allocated Rate	Total County Extra Voted / General Law Operating Rate	Total County Debt Rate
<b>ALLEGAN</b>	<b>4.5125</b>	<b>1.7216</b>	<b>0.0000</b>

Local Unit Name Townships Cities Villages Listed Alphabetically	Total Allocated / Charter Rate	Total Other Extra Voted / General Law Operating Rate	Total Debt Rate	Community College Name	Total Operating Rate	Total Debt Rate
ALLEGAN TWP.	0.8260	3.6822		GRAND RAPIDS CC	1.7472	
CASCO TWP.	0.4445	5.6398		LAKE MICHIGAN CC	2.2654	
CHESHIRE TWP.	0.6220	5.0012				
CLYDE TWP.	0.7866	4.7000				
DORR TWP.	0.7322	3.9990				
FILLMORE TWP.	0.7839	5.9232				
GANGES TWP.	0.4968	2.4308				
GUN PLAIN TWP.	2.5521	1.9910				
HEATH TWP.	0.8422	4.5000				
HOPKINS TWP.	0.6366	2.3557				
LAKETOWN TWP.	0.5503	2.0000				
LEE TWP.	0.7404	3.4979				
LEIGHTON TWP.	0.7427	3.5121				
MANLIUS TWP.	0.7249	5.1011				
MARTIN TWP.	0.8598	5.7323				
MONTEREY TWP.	0.8076	4.8593				
OTSEGO TWP.	0.8635	2.2367				
OVERISEL TWP.	0.7600	6.6500				
SALEM TWP.	0.7545	5.5864		LIBRARY - ALLEGAN	1.7891	
SAUGATUCK TWP.	0.4090	2.1005		LIBRARY - FENNVILLE	0.5700	
TROWBRIDGE TWP.	0.8234	3.4308		LIBRARY - HENIKA	1.3554	
VALLEY TWP.	0.9939	3.9820		LIBRARY - HOPKINS	0.5641	
WATSON TWP.	0.7415	2.9378		LIBRARY - OTSEGO	0.9752	0.6000
WAYLAND TWP.	0.7330	0.0000		LIBRARY - RANSOM	1.5029	0.7600
ALLEGAN CITY	16.4884			LIBRARY - SAUGATUCK/DOUGLAS	0.3983	0.3600
DOUGLAS CITY	13.0818			POOL - HOLLAND OPER	0.9788	1.2400
FENNVILLE CITY	11.8159	4.7139		LIBRARY - HERRICK	1.4463	
HOLLAND CITY	13.7727	0.0965		TRANSIT INTERURBAN	0.4815	
OTSEGO CITY	11.4748	4.1089	0.0000	TRANSIT-MACATAWA AREA EXPRESS (MAX)	0.3838	
PLAINWELL CITY	14.5162	1.3000				
SAUGATUCK CITY	11.3938	1.8745	1.4000			
SOUTH HAVEN CITY	10.1405	4.9645				
WAYLAND CITY	16.3607					
HOPKINS VLG	5.7202	1.8119				
MARTIN VLG	8.9178					

Intermediate School District Name	ISD Allocated Rate	ISD Total Vocational / Spec Ed Rate	ISD Total Debt Rate	ISD Enhancement Rate
ALLEGAN	0.1393	4.8012	0.0000	0.0000
BARRY	0.1169	2.1622	0.0000	0.0000
KENT	0.0877	4.5966	0.0000	0.8841
OTTAWA	0.1203	5.2816	0.0000	0.8887
VAN BUREN	0.1407	6.7062	0.0000	0.0000

Local K12 School District Name	Total Hold Harmless / Supplemental Oper Rate	Total Whole Non Homestead Oper Rate	Total Debt / Sinking Fund / Bldg Site Rate	Total Non Homestead Oper Rate for Comm.Pers.	Total Recreational Rate
ALLEGAN		18.0000	8.5445	6.0000	
BLOOMINGDALE		17.9496	7.7000	5.9496	
BYRON CENTER		18.0000	11.3210	6.0000	
CALEDONIA		18.0000	7.0000	6.0000	
DELTON KELLOGG		17.9097	4.9000	5.9097	
FENNVILLE		18.0000	6.6912	6.0000	
GLENN		18.0000	0.9800	6.0000	
GOBLES		17.8128	11.0000	5.8128	
HAMILTON		18.0000	4.5000	6.0000	
HOLLAND		18.0000	6.1969	6.0000	
HOPKINS		18.0000	11.9051	6.0000	
HUDSONVILLE		18.0000	7.9807	6.0000	
MARTIN		18.0000	7.0000	6.0000	
OTSEGO		17.3142	8.4900	5.3142	
PLAINWELL		18.0000	10.5500	6.0000	
SAUGATUCK	0.7134	18.0000	2.3378	6.7134	0.2476
SOUTH HAVEN		18.0000	4.8000	6.0000	
THORNAPPLE-KELLOGG		18.0000	9.6500	6.0000	
WAYLAND UNION		18.0000	8.4000	6.0000	
ZEELAND		18.0000	8.4435	6.0000	0.3973
TR-OTSEGO DEBT			7.0000		
				0.0000	

ial Use OnlyVoc

Certification Statement

*I hereby certify that this statement showing Mills apportioned by the County Board of Commissioners and submitted to the State Tax Commission is a true statement of all ad valorem millages apportioned by the County Board of Commissioners of the*

*County of* Allegan *for the year* 2020

\_\_\_\_\_  
*Signature of the County Equalization Director*

NOTARIZATION

\_\_\_\_\_  
\_\_\_\_\_  
*Notary Public*  
*County, Michigan*

STATE OF MICHIGAN

County of \_\_\_\_\_ } SS

*Subscribed before me this* \_\_\_\_\_

*Day of* \_\_\_\_\_ *year* \_\_\_\_\_

*My commission expires* \_\_\_\_\_,

S T A T E O F M I C H I G A N

BOARD OF COMMISSIONERS OF THE COUNTY OF ALLEGAN

**FINANCE - CLAIMS & INTERFUND TRANSFERS**

**WHEREAS**, Administration has compiled the following claims for 10/16/20 and 10/23/20; and

**WHEREAS**, the following claims, which are chargeable against the County, were audited in accordance with Section 46.61 to 46.63, inclusive, M.C.L. 1970 as amended and resolutions of the Board; and

**WHEREAS**, said claims are listed in the 2020 Claims folder of the Commissioners' Record of Claims.

October 16, 2020

	TOTAL AMOUNT CLAIMED	AMOUNT ALLOWED	AMOUNT DISALLOWED
General Fund - 1010	50,404.55	50,404.55	
Central Dispatch/E911 Fund - 2110	983.07	983.07	
Central Dispatch CIP - 2118	13,913.00	13,913.00	
Friend of the Court Fund - 2150	327.75	327.75	
Friend of the Court Office - 2151	74.24	74.24	
Health Department Fund - 2210	2,329.20	2,329.20	
Transportation Grant - 2300	57,080.80	57,080.80	
Public Improvement Fund - 2450	14,845.00	14,845.00	
Grants - 2790	550.00	550.00	
Child Care-Circuit/Family - 2921	38,342.92	38,342.92	
Senior Millage - 2950	2,083.42	2,083.42	
Jail Debt Service -3601	125.00	125.00	
Public Works Project Debt Fd - 3671	125.00	125.00	
Fillmore 2013 Bond Refunding - 3672	125.00	125.00	
Tax Reversion Fund-2018 - 6209	27.14	27.14	
Drain Equipment Revolving - 6390	153.34	153.34	
Fleet Management - 6612	106.02	106.02	
Self-Insurance Fund - 6770	1,282.54	1,282.54	
Drain Fund - 8010	6,767.38	6,767.38	
<b>TOTAL AMOUNT OF CLAIMS</b>	<b>\$189,645.37</b>	<b>\$189,645.37</b>	

October 23, 2020

**THEREFORE BE IT RESOLVED** that the Board of Commissioners adopts the report of claims for 10/16/20, 10/23/20 and interfund transfers.

S T A T E        O F        M I C H I G A N

BOARD OF COMMISSIONERS OF THE COUNTY OF ALLEGAN

**ALLEGAN COUNTY-2020 TAX LEVIES**

**WHEREAS**, the Board of Commissioners (Board) has examined the various Government Units Statements of Money to be Raised by Tax for the year 2020 as submitted by Township and City Clerks of Allegan County and as compiled by the Office of Equalization; and

**WHEREAS**, said Board has examined the various millages and amounts requested by said local units and the County of Allegan to be levied in the respective units for the year 2020; and

**WHEREAS**, the Board has directed the preparation of the Michigan Department of Treasury L-4402 for the County of Allegan for the year 2020.

**THEREFORE, BE IT RESOLVED**, that the Board approves the levy of the various millages and amounts requested by the local units of this County be spread on their respective tax rolls for the year 2020, subject to necessary correction, and

**BE IT FURTHER RESOLVED**, that the Board approves the levy of the following County Drain Tax for the year 2020, Subject to necessary correction.

COUNTY DRAIN TAX (to be levied as        **\$1,732,033.26**  
per specific Drainage Districts)

**FURTHERMORE, BE IT RESOLVED** that the Chairman and the Clerk of the Board are authorized to certify the Tax Roll Warrants containing said amounts to be levied for each governmental unit for the year 2020; and that the Clerk is authorized to mail said Tax Warrants and any other necessary documents regarding same to assessors of the respective units of government.



S T A T E O F M I C H I G A N  
BOARD OF COMMISSIONERS OF THE COUNTY OF ALLEGAN

**BROWNFIELD REDEVELOPMENT AUTHORITY—AUTHORIZE BROWNFIELD PLAN  
DEVELOPMENT/DEVELOP REQUEST FOR PROPOSAL FOR DEMOLITION**

**WHEREAS**, on July 9, 2020, the Board of Commissioners (Board) authorized the County Administrator to prepare a Request for Proposal (RFP) package for the demolition of the remaining buildings inclusive of a bid alternative to add the removal of the foundations; and

**WHEREAS**, on September 30, 2020, the Allegan County Brownfield Redevelopment Authority met and by motion recommended the County develop a brownfield plan and RFP for demolition simultaneously so that all eligible expenses to be recovered; and

**WHEREAS**, on October 8, 2020 the Executive Director of Services presented three options to proceed with the RFP for the demolition of the former Rock Tenn paper mill; and

**WHEREAS**, a recommendation was made to select option #2, and hire a consultant to develop a Brownfield Redevelopment Plan (BRP) and an RFP for demolition and removal. The County would proceed immediately with the BRP which would include development and release of a RFP (after the BRP is approved) initially utilizing Tax Reversion Funds not to exceed \$60,000. All work is expected to be recuperated through financing tools, primarily expected to be Brownfield Tax Incremental Financing; and

**WHEREAS**, Environmental Consulting & Technology (ECT) an environmental contractor has completed the Phase I, Phase II and Due Care plan specific to the former Rock Tenn property, the Executive Director of Services recommends the County proceed with an agreement for ECT to develop the BRP to expedite the time-line.

**THEREFORE BE IT RESOLVED**, the Board approves the recommendation of "option 2" as outlined above; and

**BE IT FURTHER RESOLVED** the Board authorizes the County Administrator to negotiate a contract with ECT for the development a BRP; and

**BE IT FURTHER RESOLVED** the County Administrator is authorized to conduct a process to contract with a qualified consulting firm to draft an RFP for demolition and removal; and

**BE IT FURTHER RESOLVED** that the Board Chairperson and/or the County Administrator is authorized to sign the necessary documents on behalf of the County and that the Executive Director of Finance is authorized to make the necessary budget adjustments to complete this action; and

**BE IT FINALLY RESOLVED** this action shall supersedes any prior Board actions.

DRAFT

# MEMORANDUM

October 6, 2020

TO: Rob Sarro, County Administrator

FROM: Dan Wedge, Executive Director of Services

RE: Facility – 431 Helen Ave, Otsego Property (formerly Rock Tenn)

In July 2020 the Board of Commissioners approved the request to develop a request for proposal (RFP) for the demolition of the former Rock Tenn facilities and the removal of the foundations. The developer with prior interest in the property estimated his cost for demolition and removal of the building debris at \$400,000, and the removal of the foundation at \$800,000 for a total of \$1,200,000 not including fill or grading. At the Allegan County Brownfield Redevelopment Authority (ACBRA) meeting on August 11, 2020 it was suggested to remove concrete to 4-6 feet below ground level and leaving the remaining concrete as an option. The ACBRA suggested seeking cost proposals for three scenarios 1.) Demo and removal of the buildings, 2.) Removal of concrete 4 feet below grade, and 3.) Complete removal of all foundations.

Several RFP's from other current and recent paper mill demolitions project were reviewed by County Administration. This review prompted further discussion with the local site supervisor for the EPA and with the City Manager for the City of Plainwell on the current demolition of the Plainwell paper mill. Both recommended the hiring of an environmental contractor to develop the RFP for a variety of reasons. The environmental contractor would develop the Request for Proposal and provide the follow but not limited to:

- Review site conditions review and preparation of a Data Gaps summary.
- Verification of existing conditions to historical reports
- Development of the contractor scope of technical specification detailing the work to be performed for decommissioning. This will be prepared based on findings during the pre-demolition inspection, sampling, and surveying.
- Develop bid milestone schedule for the decommissioning bid.
- Prepare reports, surveys, drawings, material safety data sheets, and similar resources as required and provided by Allegan County (Due Care Plan). The bids will be written to include a lump sum price and time-and-material rates for the decommissioning bid.
- For the time-and-material pricing, develop a standard bid sheet so that Contractors will provide a uniform set of labor and equipment rates for bid comparisons.
- Assist Allegan County in procuring the decommissioning contractor through a competitive bidding process.

This process would ensure the bidders take into account the County's liabilities for the removal of the building debris.

Based on a review of the historical documentation that was provided for the Site, additional assessment Building Decommissioning Assessment (BDA) activities are recommended for inclusion in the Bid Documents preparation. The contractors also recommend the following activities be considered in the development of the RFP:

- Confirmation of the quantification of Universal Wastes (including fluorescent bulbs, HIDs, mercury containing devices, battery devices)
- Confirmation of the quantification of PCB containing items (transformers, capacitors, ballasts, paint)
- Sampling of materials for disposal and/or reuse
- Identification and quantification of impacted materials to meet regulatory requirements
- A limited Asbestos-Containing Materials (ACM) survey to identify, verify, and quantify potential ACM materials if the existing reports do not meet the regulatory requirements

On September 30, 2020 the ACBRA met and discussed the RFP development and advantages of also doing a BRP. A motion was made: *Brownfield Redevelopment Authority recommends to the Board of Commissioners that the County develop a brownfield plan and RFP for demolition simultaneously so that all eligible expenses to be recovered.*

Cost proposals were requested from two environmental consultants (one working on the Plainwell project and one that conducted the Phase I & Phase II on Rock Tenn). Both firms are familiar with the property. The potential cost for RFP development of the three scenarios range between \$25,000 and \$36,600. Both have advised that 30 days for development is reasonable from the time of a signed agreement. The estimated cost for a Brownfield Redevelopment Plan (BRP) is approximately \$20,000.

Through this process it has been asked how the County will pay for the estimated \$1,200,000 in demolition and cleanup cost as well as the RFP and BRP. The options available are:

1. Hire a consultant to develop an RFP for demolition and removal and to develop a Brownfield Redevelopment Plan (BRP). The County would proceed immediately with RFP development utilizing Tax Reversion Funds or other County funds (up to \$40,000). All other work would be incorporated into the BRP (plan development up to \$20,000 eligible for reimbursement) to be recuperated through financing tools, primarily expected to be Brownfield Tax Incremental Financing.
2. Hire a consultant to develop a BRP and an RFP for demolition and removal. The County would proceed immediately with the BRP which would include development and release of a RFP (after the BRP is approved) initially utilizing Tax Reversion Funds or other County funds (plan development and RFP costs up to \$60,000 eligible for reimbursement). All work is expected to be recuperated through financing tools, primarily expected to be Brownfield Tax Incremental Financing.
3. Hire a consultant to develop an RFP for demolition and removal. The County would proceed immediately with RFP development utilizing Tax Reversion Funds or other County funds (up to \$40,000). Demolition and removal work could be done in part or in whole, or phased in. All work would be completed utilizing County funds or grants that may be acquired. Reimbursement of County funds would likely be limited to sale proceeds.

**Recommendation: Proceed with Option 2.**

For additional information please contact me at 269-686-4529.

S T A T E O F M I C H I G A N

BOARD OF COMMISSIONERS OF THE COUNTY OF ALLEGAN

**ADMINISTRATION-AUTHORIZE QUIT CLAIM DEED**

**WHEREAS**, Otsego sold property located at 301 Helen Avenue (54-022-006-00) adjacent to the Rock Tenn property; and

**WHEREAS**, an overlap of 25' between the properties has been identified; and

**WHEREAS**, to complete the sale the City of Otsego has requested the County authorize a Quit Claim Deed to resolve the overlap.

**THEREFORE BE IT RESOLVED** that the County Administrator is authorized to work in conjunction with the County Treasurer and Corporation Counsel to establish the Quit Claim Deed; and

**BE IT FINALLY RESOLVED** that the County Administrator (Robert J. Sarro) is fully authorized to sign any necessary documents to complete this action.



# CITY OF OTSEGO

117 E. ORLEANS ST. OTSEGO, MI 49078

269-692-3391

269-692-2643 (F)

[WWW.CITYOFOTSEGO.ORG](http://WWW.CITYOFOTSEGO.ORG)

October 19, 2020

**Dan Wedge, Executive Director of Services**  
750 Airway Drive  
Allegan, MI 49010

**RE: 301 Helen Ave.**

Dear Mr. Wedge and Allegan County Administration,

The City of Otsego has recently sold a piece of property at 301 Helen Ave. (54-022-006-00) within the City of Otsego. This property borders a parcel that is commonly referred to as Rock-Tenn at 431 Helen Ave. (54-015-006-00). From our previous conversations it has been discussed that there is a small strip of land 25' wide overlap between the properties along the border between the two parcels.

As we plan to close on this property sale in the coming weeks. This is an issue that will have to be resolved quickly for the new buyer to rightfully take possession of it. Considering the uncertainty of the Rock-Tenn piece of property and the irrelevance of this strip of contested property; I would like to request for Allegan County to remove their ownership of this small strip of property. I am under the assumption that there are a couple of ways this could be accomplished. I am guessing a "Quit Claim Deed" filed with the County Clerk will suffice and be the easiest and simplest resolution. The City of Otsego is open to any method that accomplishes this goal. Please feel free to reach out to me via phone at 269-694-6146 or email at [amitchell@cityofotsego.org](mailto:amitchell@cityofotsego.org). Thank you for your consideration.

Sincerely,



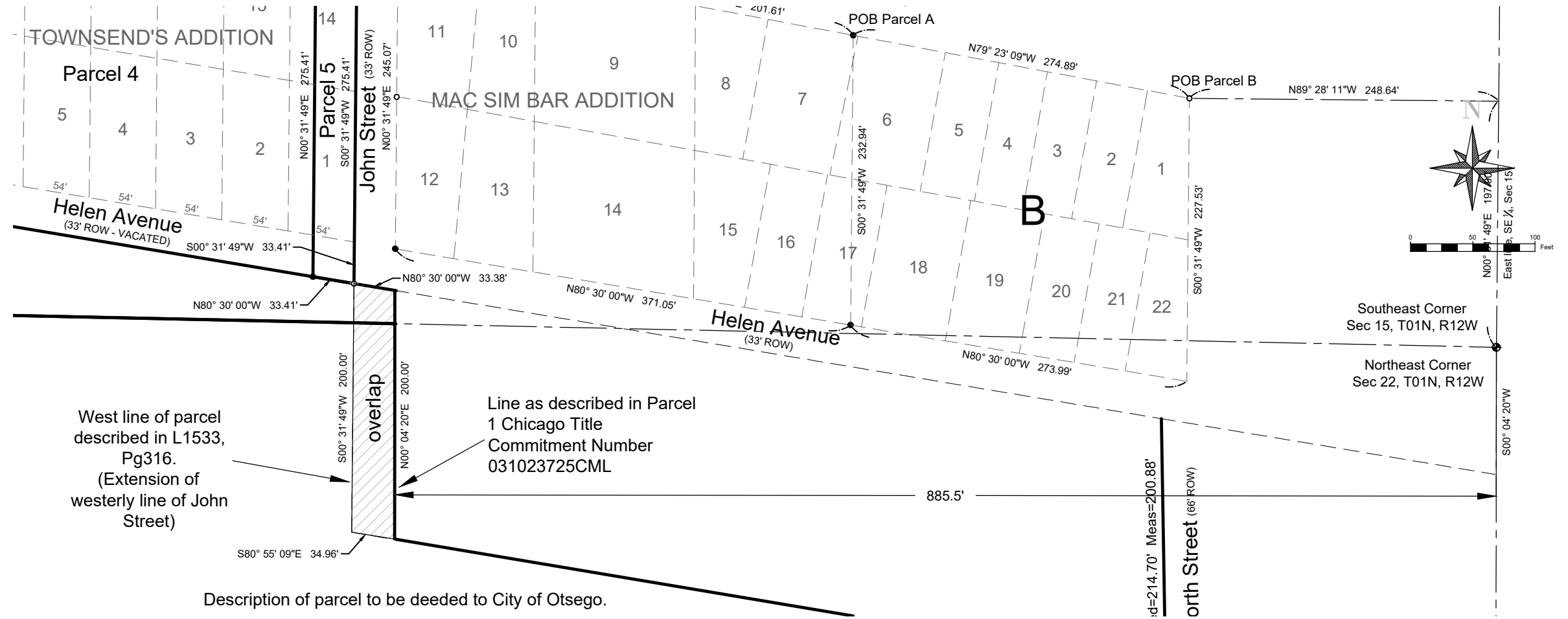
Aaron Mitchell  
City Manager

CC: Rob Sarro  
Brad Boone

Date	Drawn	Job Number
11/07/2017	tdb	2341703

P.O. Box 410 Phone (616) 895-7190  
 Allendale, MI 49401 Fax (616) 895-7191

Scale 1" = 100'  
 ● = Set iron stake  
 ○ = Found iron stake



Description of parcel to be deeded to City of Otsego.

Part of the Northeast 1/4 of Section 22 and part of the Southeast 1/4 of Section 15, Town 01 North, Range 12 West, City of Otsego, Allegan County, Michigan described as: Commencing at the Southeast corner of Lot 1, Townsend's Addition To The Village (now City) Of Otsego thence South 00°31'49" West 33.41 feet along the extension of the West line of John Street to the South line of Helen Avenue and the Point of Beginning; thence continuing South 00°31'49" West 200.00 feet along the extension of the West line of John Street; thence South 80°55'09" East 34.96 feet to a point being 885.50 feet West of the East line of Section 22; thence North 00°04'20" East 200.00 feet parallel to the East line of Section 22 to the South line of Helen Avenue; thence North 80°30'00" West 33.38 feet along the South line of Helen Avenue to the Point of Beginning.

Note: This drawing was made from the description shown above. The description should be compared with the Abstract of Title or Title Policy for accuracy, easements and exceptions.



Date	Drawn	Job Number
08/28/2017	tdb	2211603

P.O. Box 410 Phone (616) 895-7190  
 Allendale, MI 49401 Fax (616) 895-7191

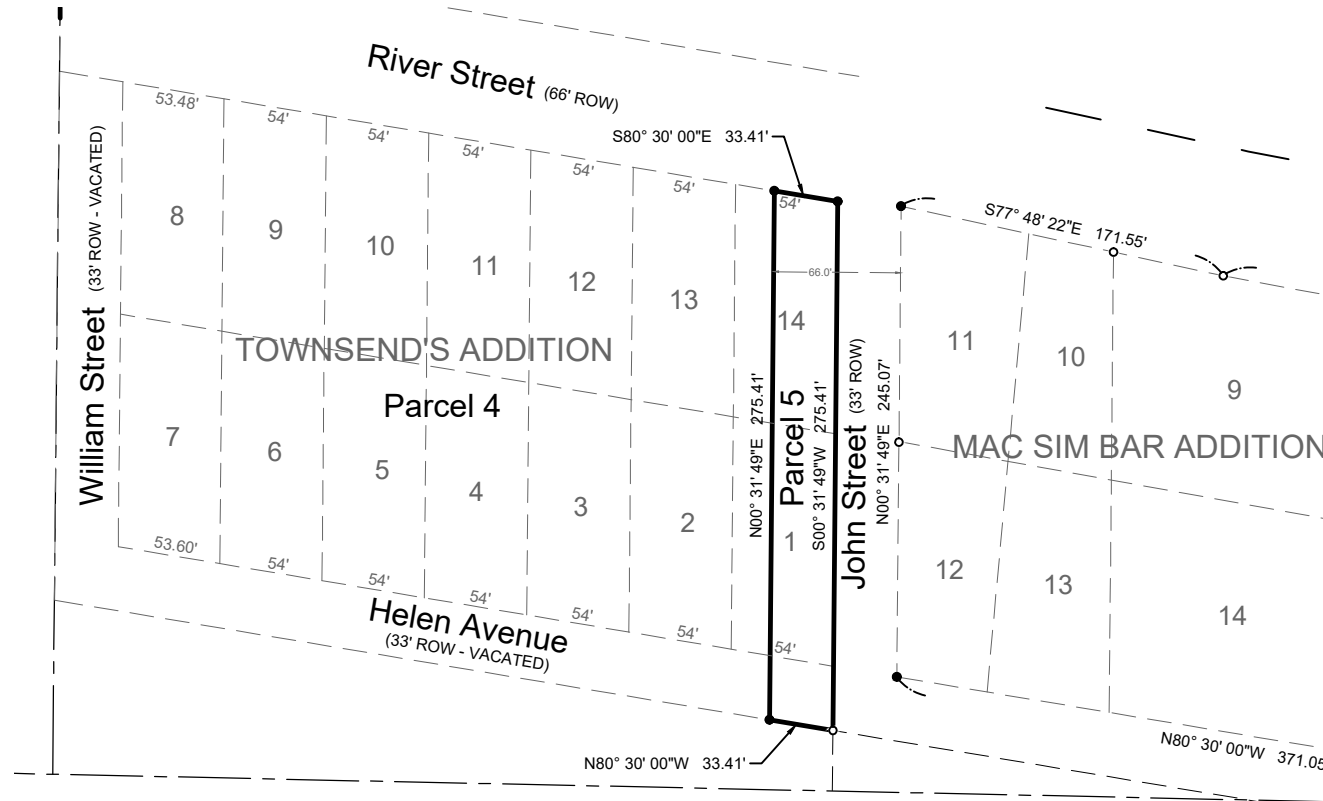
**SURVEYOR'S CERTIFICATE**

I hereby certify that this survey has been prepared in conformance with the requirements of Act No. 132, P.A. 1970, as amended and that the error of closure is less than 1 in 5000.




Todd D. Bronson

RLS No.: 45494



Scale 1" = 100'  
 ● = Set iron stake  
 ○ = Found iron stake



**Parcel 4:**

Lots 1 through 14, inclusive of Townsends Addition to the Village (now City) of Otsego, including that part of vacated William Street and vacated Helen Avenue appertaining thereto; EXCEPT commencing at the northeast corner of Lot 14 thence South 00°31'49" West 275.41 feet along the east line of Lots 1 and 14 and the extension thereof to the south line of Helen Avenue; thence North 80°30'00" West 33.41 feet along the south line of Helen Avenue; thence North 00°31'49" East 275.41 feet to the north line of Lot 14; thence South 80°30'00" East 33.41 feet along the north line of Lot 14 to the Point of Beginning, according to the recorded plat thereof on file and of record in the Office of the Register of Deeds in and for Allegan County, Michigan as recorded in Liber 2 of Plats on page 59.

**Parcel 5:**

That part of Lots 1 and 14, of Townsends Addition to the Village (now City) of Otsego, including that part of vacated Helen Avenue appertaining thereto described as; Commencing at the northeast corner of Lot 14 thence South 00°31'49" West 275.41 feet along the east line of Lots 1 and 14 and the extension thereof to the south line of Helen Avenue; thence North 80°30'00" West 33.41 feet along the south line of Helen Avenue; thence North 00°31'49" East 275.41 feet to the north line of Lot 14; thence South 80°30'00" East 33.41 feet along the north line of Lot 14 to the Point of Beginning, according to the recorded plat thereof on file and of record in the Office of the Register of Deeds in and for Allegan County, Michigan as recorded in Liber 2 of Plats on page 59.



Note: This drawing was made from the description shown above. The description should be compared with the Abstract of Title or Title Policy for accuracy, easements and exceptions.



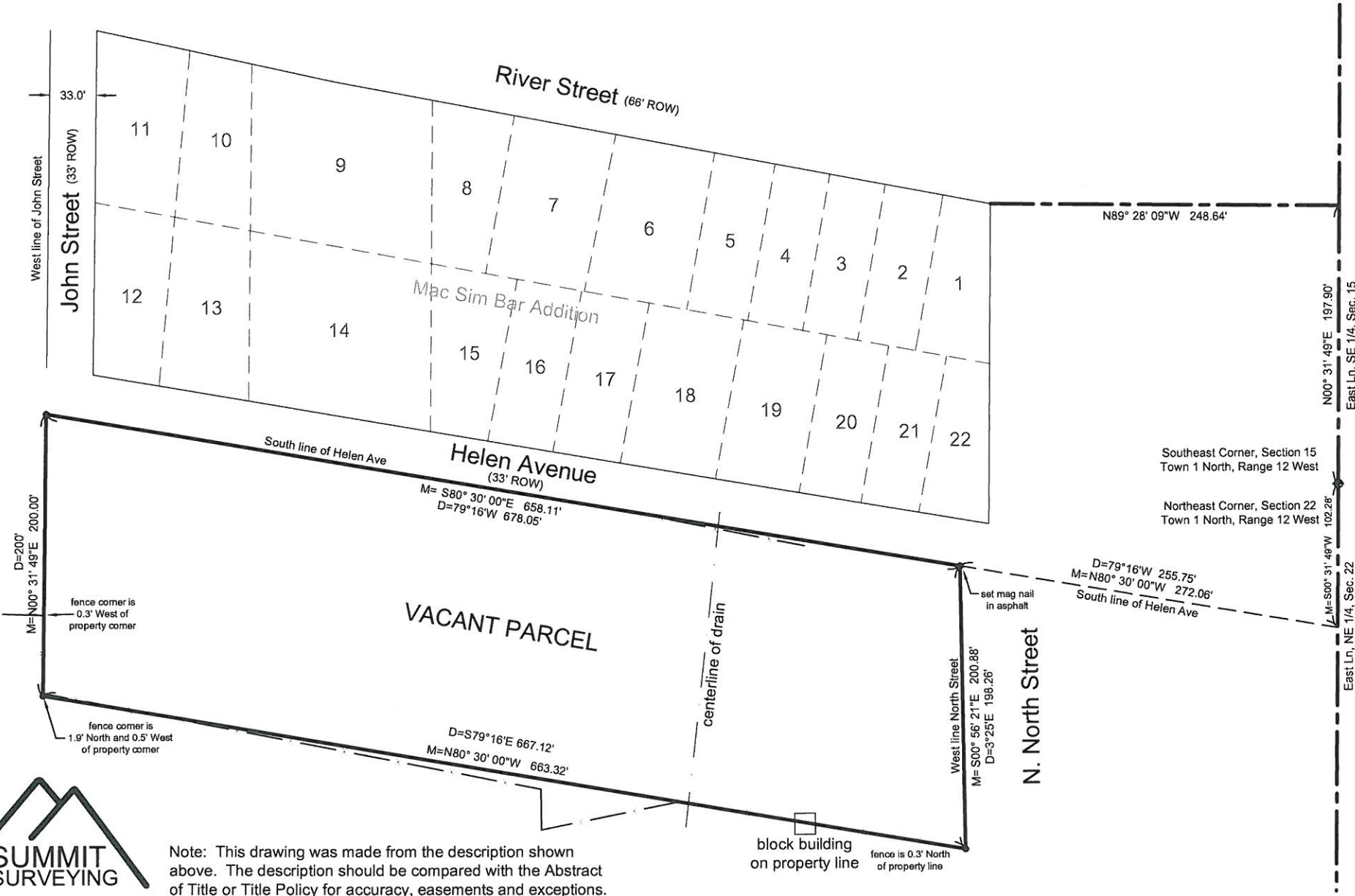
Date	Drawn	Job Number
10/26/16	tdb	2211603

P.O. Box 410 Phone (616) 895-7190  
 Allendale, MI 49401 Fax (616) 895-7191


We certify that we have examined the premises described, that buildings and improvements are within the property lines, and that there are no visible encroachments except as shown or noted below.

- Scale 1" = 100'
- = Concrete
  - D = Description dimension
  - M = Measured dimension
  - P = Platted dimension
  - = Set iron stake
  - = Found iron stake
  - = Fence

Sheet 1 of 2



Prepared for: City of Otsego  
 RE: 301 Helen Ave. (03-54-022-006-00)



By:   
 Todd D. Bronson  
 Licensed Professional Surveyor No. 45494



Note: This drawing was made from the description shown above. The description should be compared with the Abstract of Title or Title Policy for accuracy, easements and exceptions.

Date	Drawn	Job Number
10/26/16	tdb	2211603

P.O. Box 410 Phone (616) 895-7190  
 Allendale, MI 49401 Fax (616) 895-7191

We certify that we have examined the premises described, that buildings and improvements are within the property lines, and that there are no visible encroachments except as shown or noted below.

Description (per Warranty Deed L1533, Pg 316): A parcel of land situated in Section 22 and 15, town 1 north, range 12 west, and more particularly described as follows: Commencing at the northeast corner, section 22, town 1 north, range 12 west, thence south along the east line of section 22 103.4 feet to intersection of south line of Helen Avenue, thence north 79 degrees 16' west along the south line of Helen Avenue to west line of North Street 255.75 feet to place of beginning, thence continuing north 79 degrees 16' west along the south line of Helen Avenue 678.05 feet to the intersection of the southerly extension of the westerly line of Johns Street, thence South 200.00 feet, thence south 79 degrees 16' east parallel with south line of Helen Avenue 667.12 feet to the west line of North Street, thence north 3 degrees 25' east along the west line of North Street 198.26 feet to the place of beginning.

Subject, however, to an exception and reservation of right of ingress and egress from Helen Avenue to property formerly owned by Babcock's Tissue Paper Company as granted by deed Liber 192, Page 205, and exception of that part now occupied by side tracks crossing the premises, all as more fully recited in the exceptions and reservations contained in the deed given by Mac Sim Bar Paper Company to Allied Paper Company, dated April 29, 1928, and recorded June 14, 1928, in Liber 180 of Deeds, at Page 554.

The above described parcel is also described as follows: Commencing at the southeast corner of Section 15, town 1 north, range 12 west, and running thence north 200.50 feet, thence west 245.42 feet to the northeast corner of the recorded plat of Mac Sim Bar Addition, thence south 228.41 feet to the southeast corner of said plat, thence north 80 degrees 23' 41" west along the southerly line of said plat, 3.63 feet, thence south 02 degrees 20' 04" west along the northerly extension of the west line of North Street, 33.24 feet to the point of intersection of the west line of North Street and the south line of Helen Street said point being the point of beginning of this description, thence north 80 degrees 23' 41" west along said south line, 678.86 feet to the southerly extension of the west line of John Street, thence south 01 degree 07' 41" east 199.40 feet, thence south 80 degrees 19' 40" east 666.82 feet to the west line of north street, thence north 02 degrees 20' 04" east along said line, 198.28 feet to beginning.

Survey Description: Part of the Northeast 1/4 of Section 22 and part of the Southeast 1/4 of Section 15, Town 1 North, Range 12 West, City of Otsego, Allegan County, Michigan, described as: Commencing at the Northeast corner of said Section 22 thence South 00°31'49" West 102.28 feet along the East line of said Northeast 1/4 to the South line of Helen Avenue, thence North 80°30'00" West 272.06 feet along said South line of Helen Avenue to the West line of North Street and the Point of Beginning; thence South 00°56'21" West 200.88 feet along said West line of North Street; thence North 80°30'00" West 663.32 feet parallel with the South line of Helen Avenue to the West line of John Street extended south; thence North 00°31'49" East 200.00 feet along the extension of the West line of John Street to the South line of Helen Avenue; thence South 80°30'00" East 658.11 feet along the South line of Helen Avenue to the Point of Beginning.

Prepared for: City of Otsego

RE: 301 Helen Ave. (03-54-022-006-00)



Note: This drawing was made from the description shown above. The description should be compared with the Abstract of Title or Title Policy for accuracy, easements and exceptions.



- Scale 1" = 100'
- = Concrete
  - D = Description dimension
  - M = Measured dimension
  - P = Platted dimension
  - = Set iron stake
  - = Found iron stake
  - — — = Fence

Sheet 2 of 2



By:

Todd D. Bronson  
 Licensed Professional Surveyor No. 45494

S T A T E O F M I C H I G A N

BOARD OF COMMISSIONERS OF THE COUNTY OF ALLEGAN

**COURTHOUSE SIGNAGE**

**WHEREAS**, on October 8, 2020, the Board of Commissioners discussed the proposed installation of new monument signs on the grounds of the Courthouse; and

**WHEREAS**, preliminary estimate of the cost to construct and install two (2) four foot by eight foot (4' x 8') lighted signs, one at the northwest corner (Walnut/Trowbridge), the other on the southwest corner (Walnut/Hubbard), is approximately \$20,000; and

**THEREFORE BE IT RESOLVED** that the Board of Commissioners approves an additional \$20,000 to the Courthouse Project from the Capital Improvements Fund for the purchase and installation of two external building signs; and

**BE IT FINALLY RESOLVED** that the County Administrator is authorized to sign the necessary documents on behalf of the County and that the Executive Director of Finance is authorized to make the necessary budget adjustments to complete this action.

S T A T E O F M I C H I G A N  
BOARD OF COMMISSIONERS OF THE COUNTY OF ALLEGAN

**PUBLIC HEALTH-AUTHORIZE MOBILE CLINIC VEHICLE**

**WHEREAS**, on August 13, 2020, the Board of Commissioners (Board) authorized the County Administrator to apply for and accept any COVID related funding opportunities to reimburse County expenditures or to provide funding for direct services to eligible populations (e.g. veterans, low to moderate income, seniors, etc.) during the pandemic; and

**WHEREAS**, Public Health has identified a need for a mobile examination, testing and vaccination clinic, in the fight against COVID-19 and other diseases, as well as disease prevention; and

**WHEREAS**, a mobile clinic would be considered a capital asset, and more specifically a vehicle; and

**WHEREAS**, on October 8, 2020, the Board directed that any activity that would serve to increase the size of the County's fleet must be brought before the Board of Commissioners for consideration; and

**WHEREAS**, funding in the amount of up to \$225,000 has become available to pursue a mobile clinic initiative.

**THEREFORE, BE IT RESOLVED**, that the Board authorizes the County Administrator to purchase the vehicle using grant funds not to exceed \$225,000 through the facilitation of the Transportation Department and to determine the most appropriate process for purchase to meet both County policy and funding time parameters, this includes utilizing any cooperative agreement or bid processes recently performed within the region; and

**BE IT RESOLVED**, that the Board authorizes the addition of a Public Health mobile clinic to the County fleet list; and

**BE IT FURTHER RESOLVED**, that the County fleet list clearly identify that grant funding was the method of acquisition for this vehicle, and

**BE IT FINALLY RESOLVED** that the County Administrator is authorized to sign the necessary documents on behalf of the County and that the Executive Director of Finance is authorized to make the necessary budget adjustments to complete this action.

ALLEGAN COUNTY BOARDS & COMMISSIONS		TERM EXPIRES	BOARD ACTION
<b>AREA COMMUNITY SERVICES EMPLOYMENT &amp; TRAINING COUNCIL</b>		1 year term	
<b>Governing Board:</b>	<u>B/C Chairperson Jim Storey</u> 344 W 35th Holland,MI 49423	12/31/2020	12/12/2019
	<u>Mark DeYoung</u> County Commissioner 4169 Hickory Street Dorr, MI 49323	12/31/2020	12/12/2019
<b>BOUNDARY COMMISSION--</b> Probate Judge appoints.		3 year term	
	Sam Dykstra - City Rep. 202 N. Locust Street Wayland, MI 49348	12/31/2020	12/14/2017
	Kenneth Prins - Alternate Twp. Rep. 3105 44th St Hamilton, MI 49419	12/31/2020	12/14/2017
	Christopher Burn Alternate City Rep. 200 Thomas Street Allegan, MI 49010	12/31/2020	8/10/2017
<b>BROWNFIELD REDEVELOPMENT AUTHORITY</b>		3 year term	
	Mike Vandenberg 979 9th Street Plainwell, MI 49080	12/31/2020	12/14/2017
	Aaron Mitchell 817 Windigo Lane Otsego, MI 49078	12/31/2020	9/13/2018
	VACANCY	12/31/2019	12/8/2016
<b>COMMUNITY MENTAL HEALTH AUTHORITY</b>		3 year term	
	Kimberly Bartnick 319 Forrest Street Wayland, MI 49348	3/31/2020	5/10/2018
<b>COMMUNITY ECONOMIC DEVELOPMENT STRATEGIES COMMITTEE</b>		1 year term	
	<u>Rick Cain</u> 2554 East Selkirk Lake Shelbyville, MI 49344	12/31/2020	12/12/2019
	Nora Bolgoyen- Williams - Public Sector Rep. 2188 36th St Allegan, MI 49010	12/31/2020	12/12/2019
<b>LAKESHORE REGIONAL ENTITY</b>			
	<u>Jim Storey</u> 344 W. 35th Holland, MI 49423	12/31/2020	12/14/2017
	<u>Mark DeYoung</u> 4168 Hickory Street Dorr, MI 49323	12/31/2020	12/14/2017
<b>PARKS ADVISORY BOARD</b>		3 year term	
	VACANCY	12/31/2019	3/14/2019
	Bruce Brandon 451 Brandon Drive South Haven, MI 49090	12/31/2020	12/14/2017

			BOARD
<b>BUILDING AUTHORITY--Chair appoints.</b>	As updated 10/16/2020	3 year term	
Shawn Stenberg--Facilities Management Director	12/31/2021	12/13/2018	
3283 122nd Avenue			
Allegan, MI 49010			
VACANCY	12/31/2016	12/12/2013	
<b>CASINO LOCAL REVENUE SHARING BOARD--Election</b>		2 year term	
<u>Mark DeYoung</u>	12/31/2020	12/13/2018	
4168 Hickory Street			
Dorr, MI 49323			
<b>CLEAN AIR ORDINANCE COMMITTEE--Chair appoints.</b>			
Coterminous with positions held. (B/C action 1/14/92)			
<u>Mark DeYoung</u>	12/31/2020	12/18/2018	
4168 Hickory Street			
Dorr, MI 49323			
<b>COMMISSION ON AGING--Board elects.</b>		3 year term	
Stuart Peet--Senior Representative	12/31/2020	12/14/2017	
102 118th Avenue			
Shelbyville, MI 49344			
George Waden--Senior Representative	12/31/2020	12/14/2017	
2621 Lakeshore Drive			
Fennville, MI 49408			
VACANCY--Member At-Large	12/31/2021	12/13/2018	
Patricia Peterson--Member At-Large	12/31/2020	12/14/2017	
2538 135th Avenue			
Hopkins, MI 49328			
<b>COMMUNITY ECONOMIC DEVELOPMENT STRATEGIES COMMITTEE--Chair appoints.</b>		1 year term	
<u>Rick Cain</u>	12/31/2020	12/12/2019	
2554 East Selkirk Lake			
Shelbyville, MI 49344			
Nora Bolgoyen-Williams - Public Sector Rep.	12/31/2020	12/14/2017	
2188 36th St			
Allegan, MI 49010			
<b>HUMAN SERVICES, B/C LIAISON--Chair appoints.</b>		2 year term	
<u>Rick Cain</u>	12/31/2020	12/13/2018	
2554 East Selkirk Lake			
Shelbyville, MI 49344			
<b>MACATAWA AREA COORDINATING COUNCIL (MACC)--Chair appoints.</b>		1 year term	
<u>Jim Storey</u>	12/31/2020	12/12/2019	
344 W 35th			
Holland, MI 49423			
Alternate: <u>Dean Kapenga</u>	12/31/2020	12/12/2019	
5634 136th Ave			
Hamilton, MI 49419			
<b>PUBLIC WORKS, BOARD OF</b>		3 year term	
Al Meshkin	12/31/2020	12/14/2017	
3965 - 65th Street			
Holland, MI 49423			
<u>Gale Dugan</u>	12/31/2020	12/14/2017	
318 21st Street			
Otsego, MI 49078			

		BOARD
<b>COMMUNITY ACTION OF ALLEGAN COUNTY (formerly ACRDC)</b>		1 year term
<u>Dean Kapenga</u>	5634 136th Avenue Hamilton, MI 49419	12/31/2020 12/12/2019
<u>Jim Storey</u>	344 W. 35th St. Holland, MI 49423	12/31/2020 12/12/2019
<b>ROAD COMMISSION--Elected by B/C.</b>		6 year terms
John Kleinheksel	3750 48th Street Holland, MI 49419	12/31/2020 12/11/2014
<b>SOLID WASTE PLANNING COMMITTEE (ACT 641)--Chair appoints.</b>		2 year term
VACANCY--Solid Waste Industry Rep.		12/31/2019 12/14/2017
William Hinz--General Public Rep	1173 37th St. Allegan, MI 49010	12/31/2020 12/13/2018
Inge Mesik--Environ. Int. Group Rep.	779 105th Avenue Plainwell, MI 49080	12/31/2020 12/13/2018
Tom Mahoney--Solid Waste Industry Rep.	2471 Wilshere Dr. Jenison, MI 49428	12/31/2020 12/13/2018
VACANCY--Township Rep.		12/31/2019 12/14/2017
VACANCY--General Public Representative		12/31/2019 12/14/2017
VACANCY--Solid Waste Rep.		12/31/2019 12/14/2017
Gale Dugan--General Public Rep.	318 21st Street Otsego, MI 49078	12/31/2020 12/13/2018
<u>Max Thiele</u> --Regional Solid Waste Planning Rep.	319 River Street Allegan, MI 49010	12/31/2020 12/13/2018
<u>Tom Jessup</u> --County Commissioner	6717 108th Ave. South Haven, MI 49453	12/31/2020 12/13/2018
Randy Rapp-- Environmental Int. Group Rep.	3444 Elk Dr. Zeeland, MI 49464	12/31/2020 12/13/2018
William Gurn--Industrial Waste Generator Rep.	3301 116th Avenue Allegan, MI 49010	12/31/2020 12/13/2018
VACANCY--City Gov. Rep.		12/31/2020 12/13/2018
<b>SOUTHWEST MICHIGAN SOLID WASTE CONSORTIUM--Chair appoints.</b>		1 year term
<u>Max Thiele</u> --County Commissioner	319 River Street Allegan, MI 49010	12/31/2020 12/12/2019
Rosemary Graham--TAC Rep.	Health Department 3255 122nd Ave., Ste. 200 Allegan, MI 49010	12/31/2020 11/7/2019

		BOARD
<b>SPECIALIZED SERVICES TRANSPORTATION COMMITTEE--Chair Appoints.</b>		1 year term
<u>Gale Dugan</u>	318 31st St Otsego, MI 49078	12/31/2020 12/12/2019
<b>TOURIST COUNCIL--Chair appoints.</b>		3 year term
Maria Janose	4316 Golden Oaks Ln. Allegan, MI 49010	12/31/2020 12/14/2017
VACANCY		12/31/2020 12/14/2017
Aspen Shagonaby	8 Heron Ct. Plainwell, MI 49080	12/31/2020 5/10/2018
<b>WEST MICHIGAN REGIONAL AIRPORT AUTHORITY--Appointment</b>		2 year term
<u>Jim Storey</u>	344 W 35th Street Holland, MI 49423	12/31/2020 12/13/2018
Alternate: <u>Dean Kapenga</u>	5434 136th Avenue Hamilton MI 49419	12/31/2020 12/13/2018
<b>WEST MICHIGAN REGIONAL PLANNING COMMISSION--Chair appoints.</b>		1 year term
<u>Tom Jessup</u>	6717 108th Ave. South Haven, MI 49453	12/31/2020 12/12/2019
Alternate: <u>Jim Storey</u>	344 W 35th Holland, MI 49423	12/31/2020 12/12/2019
Stephen Sission	308 S. Wilmott Street Otsego, MI 49078	12/31/2020 12/12/2019
<b>ECONOMIC DEVELOPMENT COMMISSION--elected by B/C</b>		3 year term
Downtown Rep	VACANCY	12/31/2019 12/8/2016
At-Large	Joseph Novakoski 3347 Gaslight Ln Saugatuck, MI 49453	12/31/2020 6/27/2019
Healthcare Rep	Jenifer Garcia 1906 Sycamore Dr. Dorr, MI 49323	12/31/2020 12/14/2017
Education Rep	Linda Blankenship 2891 116th Avenue Allegan, MI 49010	12/31/2020 12/14/2017
Agriculture	Mike VanDenBerg 979 9th Street Plainwell, MI 49080	12/31/2020 12/14/2017
	<u>Jim Storey</u> 344 W 35th Holland, MI 49423	12/31/2020 12/14/17
<b>MULTI-AGENCY COLLABORATIVE COMMITTEE</b>		
<u>Dean Kapenga</u>	5634 136th Avenue Hamilton MI 49419	12/31/2020 12/12/2019